

Appendix VIII

Air Quality Management Plan



Vehicle Miles Traveled Emissions Offset Demonstration

February 2013

South Coast Air Quality Management District
Cleaning the air that we breathe...™



**FINAL 2012 AQMP
APPENDIX VIII**

**DEMONSTRATION OF OFFSET OF GROWTH
IN EMISSIONS ASSOCIATED WITH GROWTH IN
VEHICLE MILES TRAVELED UNDER SECTION
182(d)(1)(A) OF THE FEDERAL CLEAN AIR ACT**

FEBRUARY 2013

**SOUTH COAST AIR QUALITY MANAGEMENT DISTRICT
GOVERNING BOARD**

CHAIRMAN: WILLIAM A. BURKE, Ed.D.
Speaker of the Assembly Appointee

VICE CHAIR: DENNIS R. YATES
Mayor, Chino
Cities of San Bernardino

MEMBERS:

MICHAEL D. ANTONOVICH
Supervisor, Fifth District
County of Los Angeles

JOHN J. BENOIT
Supervisor, Fourth District
County of Riverside

MICHAEL A. CACCIOTTI
Councilmember, South Pasadena
Cities of Los Angeles County/Eastern Region

JOSIE GONZALES
Supervisor, Fifth District
San Bernardino County Representative

RONALD O. LOVERIDGE
Mayor, City of Riverside
Cities Representative, Riverside County

JOSEPH K. LYOU, Ph.D.
Governor's Appointee

JUDITH MITCHELL
Mayor Pro Tem, Rolling Hills Estates
Cities of Los Angeles County/Western Region

SHAWN NELSON
Supervisor, Fourth District
County of Orange

DR. CLARK E. PARKER, Sr.
Senate Rules Appointee

JAN PERRY
Councilmember, Ninth District
City of Los Angeles Representative

MIGUEL A. PULIDO
Mayor, Santa Ana
Cities of Orange County

EXECUTIVE OFFICER:

BARRY R. WALLERSTEIN, D.Env.

Table of Contents

INTRODUCTION	VIII-1
BACKGROUND	VIII-1
NEW OZONE STANDARD	VIII-1
SOUTH COAST SIP SUBMISSIONS FOR VMT OFFSET REQUIREMENT	VIII-2
LITIGATION OVER VMT OFFSET REQUIREMENT	VIII-2
U.S. EPA’S PROPOSED WITHDRAWAL OF APPROVAL AND DISAPPROVAL OF 2003 AND 2007 VMT OFFSET REQUIREMENT DEMONSTRATIONS	VIII-3
U.S. EPA GUIDANCE ON VMT OFFSET REQUIREMENT	VIII-3
TRANSPORTATION CONTROL STRATEGIES AND TRANSPORTATION CONTROL MEASURES	VIII-4
EMISSIONS DUE TO VMT GROWTH	VIII-5
METHODOLOGY	VIII-6
SUMMARY	VIII-10

ATTACHMENT 1 – CALIFORNIA POST-1990 MOTOR VEHICLE CONTROL PROGRAM
ATTACHMENT 2 – TRANSPORTATION CONTROL MEASURES IMPLEMENTED SINCE
1990

PREFACE

This appendix is prepared as part of the 2012 Air Quality Management Plan to demonstrate that sufficient transportation control strategies and transportation control measures have been identified to offset growth in emissions due to growth in vehicle miles traveled under Section 182(d)(1)(A) of the federal Clean Air Act. Section 182(d)(1)(A) applies to areas classified as severe or extreme nonattainment of the national ambient air quality standard for ozone. As such, the analysis provided in this Appendix applies to air quality management plans and state implementation plans for both the 8-hour ozone (2007 SIP for the South Coast Air Basin) and the previous 1-hour ozone ambient air quality standards (Final 2012 AQMP, Appendix VII).

SECTION 1

INTRODUCTION

INTRODUCTION

The purpose of the vehicle miles travelled (VMT) emissions offset demonstration for the 1-hour and 8-hour ozone standards is to respond to U.S. EPA's proposed action entitled "Disapproval of Implementation Plan Revisions; State of California; South Coast VMT Emissions Offset Demonstrations" published on September 19, 2012 (77 Fed. Reg. 58067). In that proposal, U.S. EPA would withdraw its approval of, and then disapprove, the VMT emissions offset demonstrations in the 2003 1-hour ozone State Implementation Plan (SIP or plan) and the 2007 8-hour ozone plan. In turn, U.S. EPA's proposed action is in response to a decision of the Ninth Circuit Court of Appeals in *Association of Irrigated Residents v U.S. EPA*, (9th Cir., reprinted as amended on January 27, 2012, 686 F. 3d 668).

BACKGROUND

In 1979, U.S. EPA established a primary health-based national ambient air quality standard (NAAQS) for ozone at 0.12 parts per million (ppm) averaged over a 1-hour period. See 44 Fed. Reg. 8220 (February 9, 1979). The Clean Air Act (CAA), as amended in 1990, classified areas that had not yet attained that standard, based on the severity of their ozone problem, ranging from Marginal to Extreme. Extreme areas were provided the most time to attain, until November 15, 2010, but were also subject to the most stringent requirements. In particular, Severe and Extreme areas were subject to CAA Section 182(d)(1)(A), which requires state implementation plans to adopt "specific enforceable transportation control strategies and transportation control measures to offset any growth in vehicle miles traveled or numbers of vehicle trips in such area..." U.S. EPA designated the South Coast Air Basin as "Extreme" on November 6, 1991 (56 Fed. Reg. 56694). Thus the South Coast Air Basin was subject to this requirement. The U.S. EPA has historically interpreted this provision of the CAA (now called "VMT emissions offset requirement") to allow areas to meet the requirement by demonstrating that emissions from motor vehicles decline each year through the attainment year. See, e.g., 57 Fed. Reg. 13498, at 13521-13523 (April 16, 1992).

NEW OZONE STANDARD

In 1997, U.S. EPA replaced the 1-hour ozone standard with an 8-hour standard of 0.08 ppm [62 Fed. Reg. 38856 (July 18, 1997)]. The U.S. EPA promulgated rules implementing the new standard. The "Phase 1" rule was issued on April 30, 2004 (69 Fed. Reg. 23951). That rule includes anti-backsliding requirements that meant that many requirements remained applicable even after the revocation of the 1-hour standard, which was effective June 2005. See 40 CFR §51.905(a)(1) and §51.900(f). In particular, an area that was classified as Extreme for the 1-hour standard would remain subject to the VMT emissions offset requirement even if it would not otherwise have been subject to that requirement based on its classification under the new 8-hour ozone

standard [40 CFR §51.900(f)(11)]. The U.S. EPA's Phase 2 rule, issued on November 29, 2005 (70 Fed. Reg. 71612) required that areas classified as Severe or Extreme under the new 8-hour standard would also be subject to the VMT offset requirement.

SOUTH COAST SIP SUBMISSIONS FOR VMT OFFSET REQUIREMENT

In 1994, the District, SCAG, and CARB submitted the South Coast 1-hour ozone plan, as required by the 1990 Amendments to the Clean Air Act. The plan included transportation control measures (TCMs). In 1997, U.S. EPA approved this plan [62 Fed. Reg. 1150 (January 8, 1997)]. In 1997 and 1999, the District, SCAG, and CARB submitted revisions to the plan, which were approved as amended in 2000 [65 Fed. Reg. 18903 (April 10, 2000)]. In 2004, the state agencies submitted the 2003 South Coast 1-hour ozone SIP. In 2008, the District submitted a VMT offset demonstration to comply with the VMT offset requirement by showing that there would be no increase in motor vehicle emissions between the area's base year for the attainment demonstration and the area's attainment year. The U.S. EPA approved the VMT offset demonstration [74 Fed. Reg. 10176 (March 10, 2009)]. At the same time, U.S. EPA disapproved the overall attainment demonstration which had relied on CARB measures that were subsequently withdrawn. (See 1-hour ozone attainment demonstration Appendix).

The U.S. EPA initially designated the South Coast Air Basin as Severe-17 for the 8-hour ozone standard, but later granted the State's request to reclassify the area as "Extreme" [69 Fed. Reg. 23858 (April 30, 2004)] and [75 Fed. Reg. 24409 (May 5, 2010)]. In 2007, the state submitted a SIP revision to address the 8-hour ozone requirements, including a VMT offset demonstration in accordance with U.S. EPA's prior guidance. In March 2012, U.S. EPA approved the 2007 South Coast 8-hour ozone SIP, including the VMT emission offset demonstration [77 Fed. Reg. 12674 (March 1, 2012)].

LITIGATION OVER VMT OFFSET REQUIREMENT

In approving the 2003 VMT offset demonstration, U.S. EPA used its longstanding interpretation that no additional TCMs are necessary if aggregate motor vehicle emissions are projected to decline each year from the base year of the plan to the attainment year [74 Fed. Reg. 10176, 10179-80 (March 10, 2009)]. Several environmental and community groups challenged this approval. In February 2011, the Ninth Circuit Court of Appeals ruled against U.S. EPA, holding that additional transportation control strategies and transportation control measures are required whenever vehicle emissions are projected to be higher than they would have been had vehicle miles traveled not increased, even where aggregate vehicle emissions are

actually decreasing [*Association of Irrigated Residents v U.S. EPA*, 632 F. 3d 584, at 596-597, 686 F. 3d. 668 (reprinted as amended on January 27, 2012, and further amended February 13, 2012)]. The U.S. EPA had filed a petition for panel rehearing in May 2011, which was denied on January 27, 2012.

In the meantime, as of December 15, 2011, when the U.S. EPA signed its final approval of the 2007 South Coast 8-hour ozone SIP, the Court had not yet ruled on U.S. EPA's petition for rehearing. Thus U.S. EPA took final action and approved the VMT offset requirement demonstration based on its long-standing interpretation. The final approval was ultimately published on March 1, 2012 (77 Fed. Reg. 12674). Several environmental and community groups filed a lawsuit challenging that approval (*Communities for a Better Environment, et al. v. U.S. EPA*, Ninth Circuit No. 12-71340).

U.S. EPA'S PROPOSED WITHDRAWAL OF APPROVAL AND DISAPPROVAL OF 2003 AND 2007 VMT OFFSET REQUIREMENT DEMONSTRATIONS

In response to the decision in *Association of Irrigated Residents*, U.S. EPA has now proposed to withdraw its approval of and to disapprove the VMT offset requirement demonstrations in the 2003 and 2007 South Coast 1-hour and 8-hour ozone SIPs. As U.S. EPA explains, the demonstrations "are not consistent with the court's ruling ...because they fail to identify, compared to a baseline assuming no VMT growth, the level of increased emissions resulting solely from VMT growth and to show how such increased emissions have been offset through adoption and implementation of transportation control strategies and transportation control measures."

If U.S. EPA finalizes the proposed disapprovals, the offset sanction in CAA Section 179(b)(2) would apply in the South Coast Air Basin 18 months after the effective date of the final disapproval, and highway funding sanctions six months after that, unless U.S. EPA has taken final approval action on a SIP submission that corrects the deficiency. A federal implementation plan (FIP) would also be triggered 24 months after the final disapproval unless the deficiency has been corrected.

U.S. EPA GUIDANCE ON VMT OFFSET REQUIREMENT

In August 2012, U.S. EPA issued guidance entitled "Implementing Clean Air Act Section 182(d)(1)(A): Transportation Control Measures and Transportation Control Strategies to Offset Growth in Emissions Due to Growth in Vehicle Miles Travelled".

Among other things, U.S. EPA's guidance points out that the Court in *Association of Irrigated Residents* omitted any reference to "transportation control strategies" which are not defined in the CAA or U.S. EPA regulation, but which are eligible to offset growth in emissions due to growth in VMT. The U.S. EPA's new guidance indicates that technology improvements such as vehicle technology improvements, motor vehicle fuels, and other control strategies that are transportation-related could be used to offset increases in emissions due to VMT. EPA's revised guidance sets forth a method of calculating what is the actual growth in emissions due to growth in VMT. Essentially, the state would compare projected attainment year emissions assuming no new control measures and no VMT growth with projected actual attainment year emissions (including new control measures and VMT growth). If the latter number is smaller than the former, no additional transportation control measures or strategies would be required. If additional transportation control measures and transportation control strategies are required, they should be clearly identified and distinguished from the measures included in the initial calculations for the base year and the three scenarios identified for the attainment year.

In addition, the guidance recommends that the base year to be used in the demonstration be the base year used in the attainment demonstration for the ozone ambient air quality standard. For the 1-hour ozone attainment demonstration as provided in the Clean Air Act, 1990 was used as the base year. For the 8-hour ozone attainment demonstration, 2002 was used as the base year as provided in the 2007 SIP. The District believes, however, that in all cases the proper "base year" is 1990 since Section 182(d)(1)(A) was part of the 1990 Amendments and clearly contemplated the use of 1990 as a base year.

This Appendix includes a VMT offset demonstration in accordance with U.S. EPA's new guidance for both the 8-hour and 1-hour ozone requirements. To address U.S. EPA's guidance on the base year, two analyses are provided, one using 1990 and a second alternative for 8-hour ozone only, an analysis using 2002 as the base year.

TRANSPORTATION CONTROL STRATEGIES AND TRANSPORTATION CONTROL MEASURES

By listing them separately, the Clean Air Act [CAA §182(d)(1)(A)] differentiates between transportation control strategies (TCS) and transportation control measures (TCM), and thus provides for a wide range of strategies and measures as options to offset growth in emissions from vehicle miles traveled (VMT) growth. In addition, the example TCMs listed in Section 108(f)(1)(A) of the CAA include measures that reduce

emissions by reducing VMT, reducing tailpipe emissions, and removing dirtier vehicles from the fleet. California's motor vehicle control program includes a variety of strategies and measures including new engine standards and in-use programs (e.g., smog check, vehicle scrap, fleet rules, idling restrictions). TCMs developed by SCAG provide additional reductions. In addition, SCAG prepares a report every two years that reports on the status of implementation of TCMs.

Based on the provisions in Section 182(d)(1)(A) and the clarifications provided in the U.S. EPA guidance, any combination of transportation control strategies and TCMs may be used to meet the requirement to offset growth in emissions resulting from VMT growth. Since 1990 when this requirement was established, California has adopted more than sufficient enforceable transportation strategies and measures to meet the requirement to offset the growth in emissions from VMT growth. For this demonstration, 1990 level controls serve as the base case since the mandate is to adopt any necessary new strategies and controls needed post-1990.

A list of the state's mobile source control program adopted since 1990 is provided in Attachment 1. In addition, a list of TCMs implemented in the South Coast Air Basin is provided in Attachment 2.

EMISSIONS DUE TO VMT GROWTH

There is no specific guidance in the Clean Air Act, Court Opinion, or the U.S. EPA guidance on how to select the base year for determining the increase in emissions from VMT. Since the Clean Air Act was amended in 1990, the 1990 calendar year is assumed as the base year. As discussed above, the U.S. EPA guidance does provide a recommended calculation methodology that could be done to determine if sufficient transportation control strategies and TCMs have been adopted and implemented to offset the growth in emissions due solely to growth in VMT. As such, any increase in emissions solely from VMT increases in the future attainment year from calendar year 1990 (assuming that there are no further motor vehicle control programs implemented after 1990) would need to be offset. In addition, a calculation is needed to show the emissions levels if VMT had remained constant from 1990 to the future attainment year. As discussed earlier, a comparison of the projected attainment year emissions assuming no new control measures and no VMT growth with projected actual attainment year emissions (including new control measures and VMT growth) would be made. If the latter number is smaller than the former, no additional transportation control measures or strategies would be required.

METHODOLOGY

The following calculations are based on the U.S. EPA guidance recommended calculation methodology. As discussed above, two sets of calculations are provided. The first set uses 1990 as the base year. An alternative analysis is presented using 2002 as the base year. As part of the 1-hour ozone national ambient air quality standard demonstration provided in Appendix VIII, 1990 serves as the base year and 2022 is the projected attainment year. As provided in the 2007 SIP, 2002 is the base year used for the attainment demonstration and 2023 is the attainment year. However, as mentioned above the District believes that for the Section 182(d)(1)(A) demonstration, 1990 serves as the base year for both ozone air quality standards. The analysis using 2002 as the base year is provided as alternative analysis in conjunction with the 8-hour ozone attainment demonstration provided in the 2007 SIP.

Since VMT is projected to increase from the base year to the attainment year and projected VMT for 2023 is higher than the projected VMT for 2022, an analysis using 2022 as the attainment year is not provided and 2023 serves as a more stringent test. Additional discussion is provided in the “Summary Section” below.

Analysis Using 1990 as the Base Year

Step 1. Provide the emissions levels for the base year.

As mentioned above, the base year assumed for the demonstration is 1990. The following table shows the VOC and NO_x emissions for calendar year 1990 from the EMFAC2011 model.

Description	VMT (miles/day)	VOC (tons/day)	NO _x (tons/day)
1990 Vehicle Miles Travelled and On-Road Emissions	257,490,000	933	854

Step 2. Calculate three emissions levels in the attainment year.

For the attainment year,

- (1) calculate emissions levels with the motor vehicle control program frozen at 1990 levels and with projected VMT in the attainment year. This represents what the emissions in the attainment year would have been if transportation control strategies and TCMs had not been implemented after 1990;

- (2) calculate emission levels with the motor vehicle control program frozen at 1990 levels and assuming VMT do not increase from 1990 levels; and
- (3) calculate an emissions level that represents emissions with full implementation of all transportation control strategies and TCMs since 1990, which represents the projected future year baseline emissions inventory in the attainment year.

Calculation 1. Calculate the emissions in the attainment year assuming no new measures since the base year with growth in VMT

To perform this calculation, the California Air Resources Board (CARB) staff identified the on-road motor vehicle control programs adopted since 1990 and adjusted the EMFAC2011 to reflect the VOC and NO_x emissions levels in 2023 without the benefits of the post-1990 control programs. As mentioned earlier, a list of the control programs adopted by CARB since 1990 and TCMs implemented since 1990 are provided in Attachments 1 and 2 to this Appendix. The projected VOC and NO_x emissions are 546 and 910 tons/day, respectively.

Calculation 2. Calculate the emissions with no growth in VMT

EMFAC2011 allows the user to input different vehicle miles travelled. As such, for this calculation, the EMFAC 2011 was run for calendar year 2023 with the 1990 VMT level of 257,490,000 miles per day. The VOC and NO_x emissions associated with the 1990 VMT level are 484 and 572 tons/day, respectively.

Calculation 3. Calculate emission reductions with full implementation of Transportation Control Strategies & TCMs

The VOC and NO_x emission levels for 2023 assuming the benefits of the post-1990 motor vehicle control program and the projected VMT levels in 2023 are calculated using EMFAC2011. The output of the EMFAC2011 model for 2023 is provided in Appendix III of the Final 2012 AQMP. The projected VOC and NO_x emissions levels are 70 and 117 tons/day, respectively.

VOC and NO_x emissions for the three sets of calculations described above are provided in the following tables.

	Description	VMT* (miles/day)	VOC (tons/day)	NOx (tons/day)
(1)	Emissions with Motor Vehicle Control Program Frozen at 1990 Levels (VMT at 2023 Projected Levels)	395,750,000	546	910
(2)	Emissions with Motor Vehicle Control Program Frozen at 1990 Levels (VMT at 1990 Levels)	257,490,000	484	572
(3)	Emissions with Full Motor Vehicle Control Program in Place (VMT at 2023 Projected Levels)	395,750,000	70	117

* VMT Based on 2012 SCAG Regional Transportation Plan (see 2012 AQMP Appendix III)

As provided in the U.S. EPA guidance, to determine compliance with the provisions of Section 182(d)(1)(A) of the federal Clean Air Act, the emissions levels calculated in Calculation 3 should be less than the emissions levels in Calculation 2:

VOC: $70 < 484$ tons/day

NOx: $117 < 572$ tons/day

Analysis Using 2002 as the Base Year

As mentioned above, this alternative analysis is for the federal 8-hour ozone ambient air quality standard and the attainment year is 2023.

Step 1. Provide the emissions levels for the base year.

The following table shows the VOC and NOx emissions for calendar year 2002 from the EMFAC2011 model.

Description	VMT (miles/day)	VOC (tons/day)	NOx (tons/day)
2002 Vehicle Miles Travelled and On-Road Emissions	330,267,528	310	602

Step 2. Calculate three emissions levels in the attainment year.

For the attainment year,

- (1) calculate emissions levels with the motor vehicle control program frozen at 2002 levels and with projected VMT in the attainment year. This represents what the emissions in the attainment year would have been if transportation control strategies and TCMs had not been implemented after 2002;
- (2) calculate emission levels with the motor vehicle control program frozen at 2002 levels and assuming VMT do not increase from 2002 levels; and
- (3) calculate an emissions level that represents emissions with full implementation of all transportation control strategies and TCMs since 2002, which represents the projected future year baseline emissions inventory in the attainment year.

Calculation 1. Calculate the emissions in the attainment year assuming no new measures since the base year with growth in VMT

To perform this calculation, the California Air Resources Board (CARB) staff identified the on-road motor vehicle control programs adopted since 2002 and adjusted the EMFAC2011 to reflect the VOC and NO_x emissions levels in 2023 without the benefits of the post-2002 control programs. The projected VOC and NO_x emissions are 132 and 483 tons/day, respectively.

Calculation 2. Calculate the emissions with no growth in VMT

EMFAC2011 allows the user to input different vehicle miles travelled. As such, for this calculation, the EMFAC 2011 was run for calendar year 2023 with the 2002 VMT level of 330,267,528 miles per day. The VOC and NO_x emissions associated with the 2002 VMT level are 124 and 391 tons/day, respectively.

Calculation 3. Calculate emission reductions with full implementation of Transportation Control Strategies & TCMs

The VOC and NO_x emission levels for 2023 assuming the benefits of the post-2002 motor vehicle control program and the projected VMT levels in 2023 are calculated using EMFAC2011. The output of the EMFAC2011 model for 2023 is provided in Appendix III of the Final 2012 AQMP. The projected VOC and NO_x emissions levels are 70 and 117 tons/day, respectively.

VOC and NO_x emissions for the three sets of calculations described above are provided in the following tables.

	Description	VMT* (miles/day)	VOC (tons/day)	NO _x (tons/day)
(1)	Emissions with Motor Vehicle Control Program Frozen at 2002 Levels (VMT at 2023 Projected Levels)	395,750,000	132	483
(2)	Emissions with Motor Vehicle Control Program Frozen at 2002 Levels (VMT at 1990 Levels)	<u>330,267,528</u>	124	391
(3)	Emissions with Full Motor Vehicle Control Program in Place (VMT at 2023 Projected Levels)	395,750,000	70	117

* VMT Based on 2012 SCAG Regional Transportation Plan (see 2012 AQMP Appendix III)

As provided in the U.S. EPA guidance, to determine compliance with the provisions of Section 182(d)(1)(A) of the federal Clean Air Act, the emissions levels calculated in Calculation 3 should be less than the emissions levels in Calculation 2:

VOC: $70 < 124$ tons/day

NO_x: $117 < 391$ tons/day

SUMMARY

The previous sections provide an analysis to demonstrate compliance with the provisions of Section 182(d)(1)(A) of the federal Clean Air Act. To further illustrate the demonstration, Figures 1 and 2 below show graphically the emissions benefits of the motor vehicle control programs in offsetting VOC and NO_x emissions due to VMT increases in the South Coast Air Basin. The left bar (in purple) shows the emissions in the 1990 base year. The three sets of bars on the right in each figure show the emissions levels in 2023 if there were no further motor vehicle controls after 1990 and with projected VMT increases (red bar); the green bar shows the emissions if VMT does not increase from 1990 levels and there are no transportation control strategies or TCMs after 1990; and the blue bar shows the emission levels with the post-1990 motor vehicle control program in place. Based on the U.S. EPA guidance, if the blue bar is lower than the green bar, then the identified transportation control strategies and TCMs are sufficient to offset the growth in emissions.

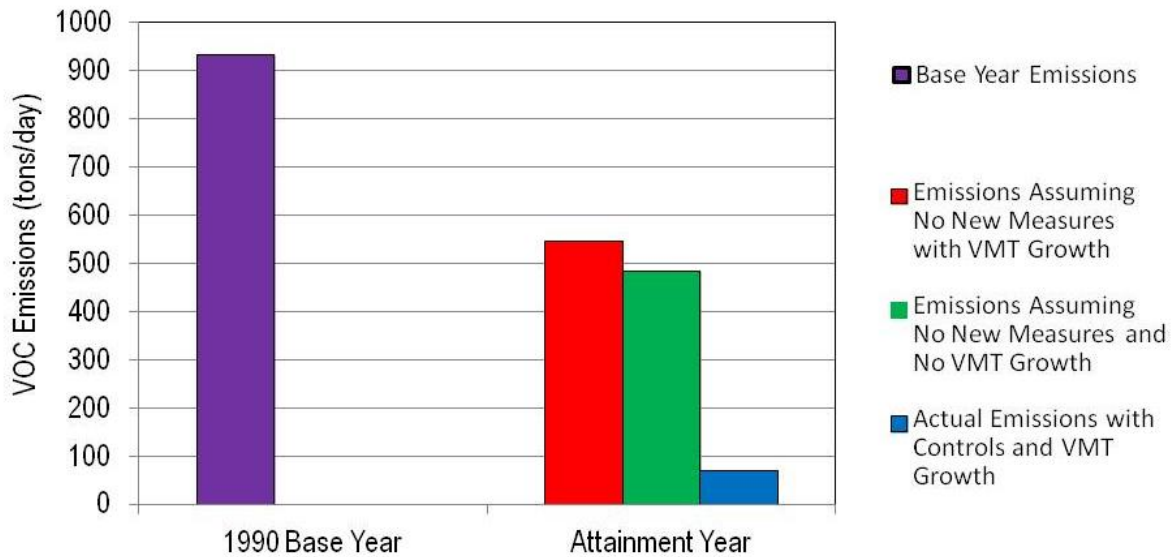


Figure 1. VOC Emissions from On-Road Mobile Sources in the South Coast Air Basin (1990 Base Year)

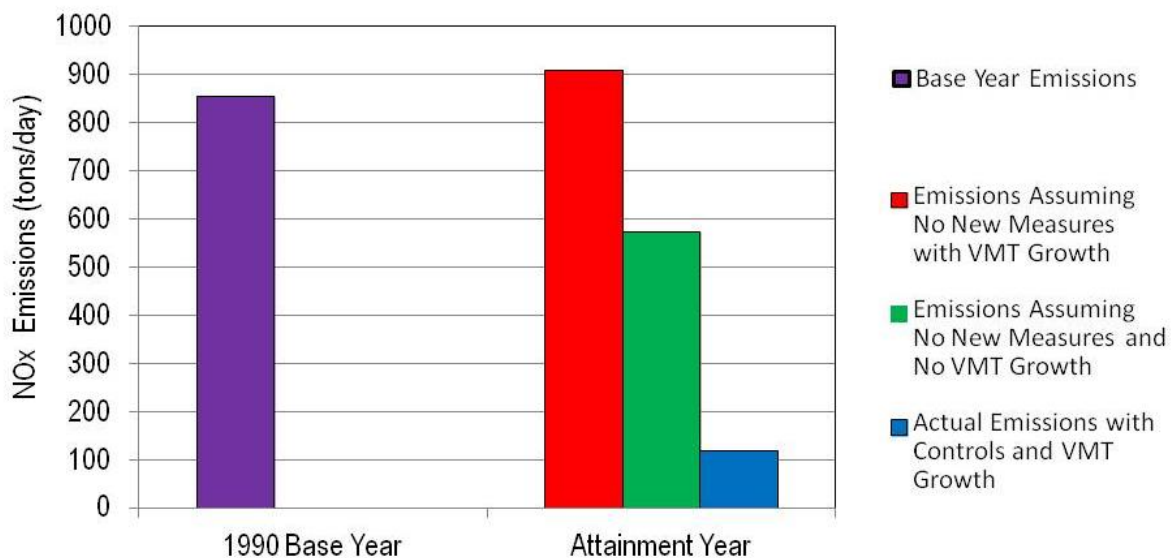


Figure 2. NOx Emissions from On-Road Mobile Sources in the South Coast Air Basin (1990 Base Year)

As discussed above, a similar set of calculations are made using 2002 as the base year. Figures 3 and 4 illustrate the results of the calculation for VOC and NOx, respectively. As with the first analysis, the blue bar is lower than the green bar, the identified transportation control strategies and TCMs are sufficient to offset the growth in emissions.

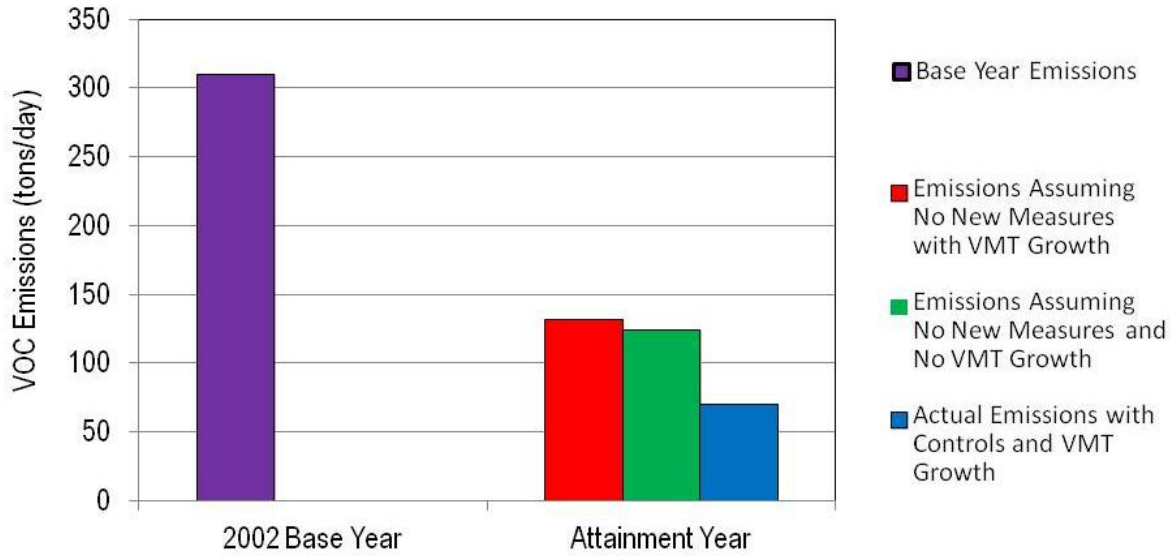


Figure 3. VOC Emissions from On-Road Mobile Sources in the South Coast Air Basin with 2002 as an Alternative Base Year

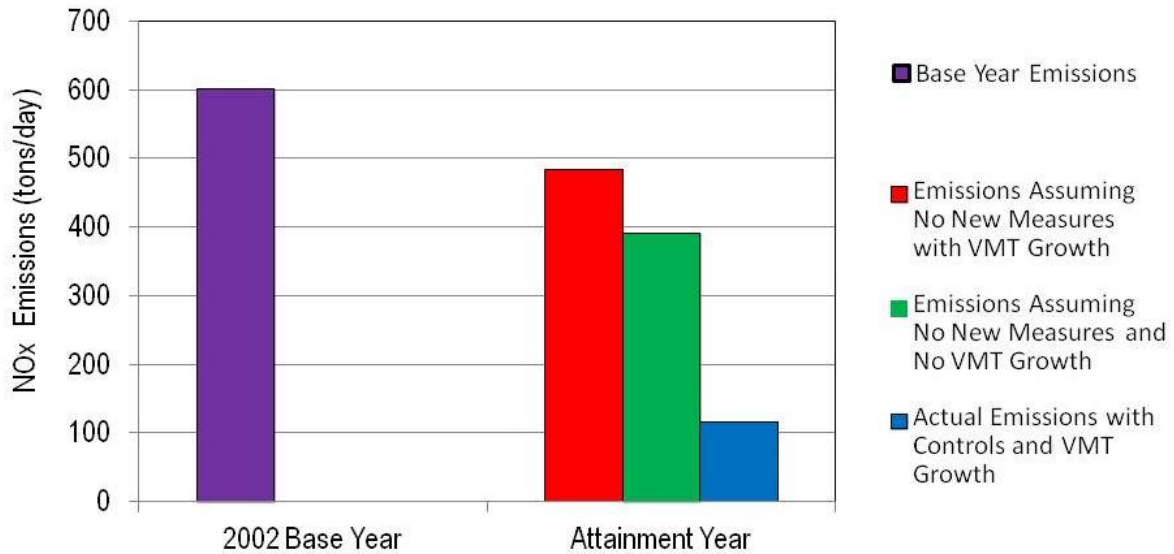


Figure 4. NOx Emissions from On-Road Mobile Sources in the South Coast Air Basin with 2002 as an Alternative Base Year

At this time, based on the 2007 SIP for the 8-hour ozone attainment demonstration, it is projected that the 8-hour ozone ambient air quality standard will be achieved by 2023. It is projected that the previous 1-hour ozone ambient air quality standard will be achieved by 2022.

(See 1-hour ozone attainment demonstration Appendix VII.) As provided in Appendix VII Table VII-3-2, the projected VOC and NO_x emissions from on-road vehicles is 73 tons/day and 135 tons/day, respectively and are slightly higher than the on-road VOC and NO_x emissions for 2023 (70 and 117 tons/day, respectively). The VMT for 2022 is slightly lower compared to 2023. The demonstration presented for 2023 will be similar for 2022. As such, the above demonstration applies to both the 1-hour ozone and 8-hour ozone national ambient air quality standards. In addition, the District believes that 1990 is the appropriate base year for the demonstration. Regardless, an alternative analysis using 2002 is provided. In both analyses, there are sufficient transportation control strategies and TCMs to offset the emissions increase due to growth in VMT.

(This page intentionally left blank.)

ATTACHMENT 1

**CALIFORNIA POST-1990 MOTOR VEHICLE CONTROL
PROGRAM**

Table A-1 Transportation Control Strategies Adopted by the California Air Resource Board Since 1990		
Measure	Hearing Date	Category
Emission Control System Warranty. T 13, CCR, 2035-2041, 1977	12/14/89	On-road
Certification Procedure for Aftermarket Parts. VC 27156 & 38391	02/08/90	On-road
Emission Standards for Medium Duty Vehicles. T 13, CCR, 1900, 1956.8, 1960.1, 1968.1, 2061, 2112, 2139	06/14/90	On-road
Wintertime Limits for Sulfur in Diesel Fuel. T 13, CCR, 2255	06/21/90	Fuels
Evaporative Emission Standards. T 13, CCR, 1976	08/09/90	On-road
California Reformulated Gasoline (CaRFG), Phase I. T 13, CCR, 2251.5	09/27/90	Fuels
Low Emission Vehicles and Clean Fuels. T 13, CCR, 1900, 1904, 1956.8, 1960.1, 1960.1.5, 1960.5 and 2111, 2112, 2125, and 2139, 2061.	09/28/90	On-road
Heavy Duty Diesel Smoke Emission Testing. T 13, CCR, 2180-2187	11/08/90	On-road
Limit on Aromatic Content of Diesel Fuel. T 13, CCR, 2256	12/13/90	Fuels
Onboard Diagnostics for Light-Duty Trucks and Light & Medium-Duty Motor Vehicles. T 13, CCR, 1977, 1968.1	09/12/91	On-road
Onboard Diagnostic, Phase II. T 13, CCR, 1968.1, 1977	11/12/91	On-road
Low Emission Vehicles amendments revising reactivity adjustment factor (RAF) provisions and adopting a RAF for M85 transitional low emission vehicles. T 13, CCR, 1960.1	11/14/91	On-road
California Reformulated Gasoline, Phase II. T 13, CCR, 2250, 2255.1, 2252, 2260 - 2272, 2295	11/21/91	Fuels
Wintertime Gasoline Program. T 13, CCR, 2258, 2298, 2251.5, 2296	11/21/91	Fuels

Table A-1 Transportation Control Strategies Adopted by the California Air Resource Board Since 1990		
Measure	Hearing Date	Category
Specifications for Alternative Motor Vehicle Fuel. T 13, & 26, CCR, 2290, 2291, 2292.1, 2292.2, 2292.3, 2292.5, 2292.6, 2292.7, 1960.1(k), 1956.8(b), 1956.8(d)	12/12/91	Fuels
Specifications for Alternative Motor Vehicle Fuels. T 13, & 26, CCR, 2290-2292.7, 1960.1(k), 1956.8(b), 1956.8(d)	03/12/92	On-road
Standards and Test Procedures for Alternative Fuel Retrofit Systems. T 13, CCR, 2030, 2031	05/14/92	On-road
Phase 2 RFG certification fuel specifications. T 13, CCR, 1960.1, 1956.8(d)	08/13/92	On-road
Substitute Fuel or Clean Fuel Incorporated Test Procedures. T 13, CCR, 1960.1(k), 2317	11/12/92	On-road
Smoke Self Inspection Program for Heavy Duty Diesel & Gasoline Engines. T 13, CCR, 21902194, 2180-2187, 1956.8(b)	12/10/92	On-road
Certification Requirements for Low Emission Passenger Cars, Light-Duty Trucks & Medium Duty Vehicles. T 13, CCR, 1960.1, 1976, 2061, 1900	01/14/93	On-road
Urban Transit Buses. T 13, CCR, 1956.8, 1965, 2112	06/10/93	On-road
Onboard Diagnostic, Phase II. T 13, CCR, 1968.1	07/09/93	On-road
Wintertime Oxygenate Program. T 13, CCR, 2258, 2251.5, 2263(b), 2267, 2298, 2259, 2283, 2293.5	09/09/93	Fuels
Diesel Fuel Regulations -Emergency. T 13, CCR, 2281(h), 2282(1)	10/15/93	Fuels
Evaporative Emission Standards and Test Procedures. T 13, CCR, 1976	02/10/94	On-road

Table A-1 Transportation Control Strategies Adopted by the California Air Resource Board Since 1990		
Measure	Hearing Date	Category
Predictive Model for Phase II CaRFG. T 13, CCR, 2261, 2262-2270	06/09/94	Fuels
Small Refiner Diesel. T 13, CCR, 2282(e)(1)	07/24/94	Fuels
Diesel Fuel Certification. T 13, CCR, 1956.8(b)&(d), 1960.1(k), 2292.6	09/22/94	Fuels
Self Inspection Program for Heavy Duty Diesel & Gasoline Engines. T 13, CCR, 2190-2194, 21802187, 1956.8(b)	11/09/94	On-road
Onboard Diagnostics, Phase II. T 13, CCR, 1963.1, & Certification Procedures	12/08/94	On-road
Periodic Smoke Inspection Program. T 13, CCR, 2190	12/08/94	On-road
Specification for Alternative Motor Vehicle Fuels (M100). T 13 CCR, 2292.1	12/08/94	Fuels
Heavy Duty Vehicle Exhaust Emission Standards. T 13, CCR, 1956.8 and incorporate test procedures.	06/29/95	On-road
Onboard Refueling Vapor Recovery Standards. T 13, CCR, 1976, 1978 and incorporate test procedures	06/29/95	On-road
Test Method for Oxygen in Gasoline. T 13, CCR, 2251.5(c), 2258(c), 2263(b)	06/29/95	Fuels
Retrofit Emission Standards. T 13, CCR, 1956.9, 2030, 2031, and incorporate test procedures	07/27/95	On-road
Low Emission Vehicle Standards 3 (LEV 3). T 13, CCR, 1956.8, 1960.1, 1965, 2101, 2061, 2062, and incorporate test procedures	09/28/95	On-road
Test Methods for CaRFG 13, CCR, 2263(b)	10/26/95	Fuels
Required Additives in Gasoline (Deposit Control Additives). T 13, CCR, 2257 and incorporates testing procedures.	11/16/95	Fuels

Table A-1 Transportation Control Strategies Adopted by the California Air Resource Board Since 1990		
Measure	Hearing Date	Category
CaRFG Housekeeping & CARBOB. T 13, CCR, 2263.7, 2266.5, 2260, 2262.5, 2264, 2265, 2272	12/14/95	Fuels
Exemption of Military Tactical Vehicles. T 13, CCR, 1905, 2400, 2420	12/14/95	On Road/Off Road
CaRFG Variance Requirements. T 13, CCR, 2271 (Emergency)	01/25/96	Fuels
Postpone Zero Emission Vehicle Requirements. T 13, CCR, 1900, 1960.1, 1976	03/28/96	On-road
Regulation Improvements and Repeals (fuel additives). T 13, CCR, 2201, 2202	05/30/96	Fuels
Diesel Fuel Certification Test Methods . T 13, CCR, 1956.8(b), 1960.1(k), 2281(c), 2282(b), (c) and (g)	10/24/96	Fuels
Diesel Fuel Test Methods. T 13, CCR, 1956.8(b), 1960.1(k), 2281(c), 2282(b), (c) and (g)	10/24/96	Fuels
Onboard Diagnostics, Phase II, Technical Status. T 13, CCR, 1968.1, 2030, 2031	12/12/96	On-road
Liquefied Petroleum Gas Propane Limit Specification Delay. T 13, CCR, 2292.6	03/27/97	Fuels
Postpone Enhanced Evaporative Emission Requirements for Ultra-Small Volume Vehicle Manufacturers. T 13, CCR, 1976 and incorporate test procedures	05/22/97	On-road
Off-Cycle Emissions Supplemental Federal Test Procedures (SFTPs). T 13, CCR, 1960.1, 2101 and incorporate test procedures	07/24/97	On-road
Heavy Duty Vehicle Smoke Inspection Program/Periodic Smoke Inspection Program. T 13, CCR, 2180-2188 and 2190-2194	12/11/97	On-road

Table A-1 Transportation Control Strategies Adopted by the California Air Resource Board Since 1990		
Measure	Hearing Date	Category
Heavy Duty Vehicle Regulations: 2004 Standards. T 13, CCR, 1956.8, 1965, 2036, 2112 and test procedures	04/23/98	On-road
Cleaner Burning Gasoline Model Flexibility. T 13, CCR, Sections 2260, 2262.1, 2262.3, 2262.4, 2262.5, 2262.6, 2262.7 and 2265	08/27/98	Fuels
Gasoline Vapor Recovery Systems. T 17, CCR, 94010-94015 and 94150, 94156, 94157, 94158, 94159, 94160, 94162	08/27/98	Vapor Recovery
Gasoline Deposit Control Additive Regulation. T 13, CCR, 2257, and incorporating test procedures	09/24/98	Fuels
Low Emission Vehicles Standards (LEV 2) and Compliance Assurance Program (CAP 2000). T 13, CCR, 1961 & 1962 (both new); 1900, 1960.1, 1965, 1968.1, 1976, 1978, 2037, 2038, 2062, 2101, 2106, 2107, 2110, 2112, 2114, 2119, 2130, 2137-2140, 2143-2148	11/05/98	On-road
Exhaust Standards for (On-Road) Motorcycles. T 13, CCR, 1958	12/10/98	On-road
Voluntary Accelerated Light Duty Vehicle Retirement Regulations. T 13, CCR, 2600-2610	12/10/98	On-road
Cleaner Burning Gasoline (Increasing the Oxygen Content). T 13, CCR, sections 2262.5(b) and 2265(a)(2)	12/11/98	Fuels
Specifications for Liquid Petroleum Gas Used as a Motor Vehicle Fuel. T 13, CCR, 2292.6	12/11/98	Fuels
Cleaner Burning Gasoline, Oxygen Requirement for Wintertime In Lake Tahoe Area/Gas Pump Labeling for MTBE. T 13, CCR, 2262.5, and 2273	06/24/99	Fuels

Table A-1 Transportation Control Strategies Adopted by the California Air Resource Board Since 1990		
Measure	Hearing Date	Category
Clean Fuels Regulation Requirements. T 13, CCR, sections 2300-2317, and 2303.5, 2311.5	07/22/99	On-road
CaRFG Phase 3 Amendments (Phase out of MTBE, standards, predictive model). T 13, CCR, 2260, 2261, 2262.1, 2262.5, 2263, 2264, 2264.2, 2265, 2266 etc...	12/09/99	Fuels
Transit Bus Standards. T 13, CCR, 1956.1, 1956.2, 1956.3, 1956.4, 1956.8, 1965	02/24/00	On-road
CaRFG Phase 3 Follow-up Amendments. T 13, CCR, sections 2260, 2261, 2262.3, 2262.5, 2263, 2264, 2265, 2266, 2266.5, 2270, 2272, 2273, 2282, 2296, 2297, 2262.9 and incorporated test procedures	11/16/00	Fuels
CaRFG Phase 3 Test Methods. T 13, CCR, sections 2263(b)	11/16/00	Fuels
Heavy Duty Diesel Engines "Not-to-Exceed (NTE)" Test Procedures. T 13 CCR, 1956.8, 2065	12/07/00	On-road
Light-and Medium Duty Low Emission Vehicle Alignment with Federal Standards. Exhaust Emission Standards for Heavy Duty Gas Engines. T 13, CCR, 1956.8 &1961	12/07/00	On-road
Zero Emission Vehicle Regulation Update. T 13, CCR, 1900, 1960.1(k), 1961, 1962 & incorporated Test Procedure	01/25/01	On-road
Zero Emission Vehicle Infrastructure and Standardization of Electric Vehicle Charging Equipment. T 13, CCR, 1900(b), 1962(b) 1962.1	06/28/01	On-road
Heavy Duty Diesel Engine Standards for 2007 and Later. T 13, CCR, 1956.8 and incorporated test procedures	10/25/01	On-road

Table A-1 Transportation Control Strategies Adopted by the California Air Resource Board Since 1990		
Measure	Hearing Date	Category
Low Emission Vehicle Regulations. T 13, CCR, 1960.1,1960.5, 1961, 1962 and incorporate test procedures and guidelines	11/15/01	On-road
California Motor Vehicle Service Information Rule. T 13&17, CCR, 1969 & 60060.1 -60060.7	12/13/01	On-road
Voluntary Accelerated Light Duty Vehicle Retirement Regulations. T 13, CCR, 2601-2605, 2606 & appendices C & D, and 2607-2610	02/21/02	On-road
On-Board Diagnostic II Review Amendments. T 13, CCR, 1968.1, 1968.2, 1968.5	04/25/02	On-road
Diesel Retrofit Verification Procedure, Warranty and In-Use Compliance Requirements. T 13, CCR, 2700-2710	05/16/02	On-road
Revision to Transit Bus Regulations Amendments. T 13, CCR, 1956.1, 1956.2, 1956.4,1956.8, and 2112, & documents incorporated by reference	10/24/02	On-road
Airborne Toxic Control Measure for Diesel Particulate from School Bus Idling. T13, CCR, 2480	12/12/02	On-road
Low Emission Vehicles II. Align Heavy Duty Gas Engine Standards with Federal Standards; minor administrative changes. T 13, CCR, 1961, 1965, 1956.8, 1956.1, 1978, 2065 and documents incorporated by reference	12/12/02	On-road
Zero Emission Vehicle Amendments for 2003. T 13, CCR, 1960.1(k), 1961(a) and (d), 1900, 1962, and documents incorporated by reference	03/25/03	On-road
Solid Waste Collection Vehicles. T 13, CCR, 2020, 2021, 2021.1, 2021.2	09/24/03	On-road

Table A-1 Transportation Control Strategies Adopted by the California Air Resource Board Since 1990		
Measure	Hearing Date	Category
Airborne Toxic Control Measure for Diesel Particulate for Transport Refrigeration Units. T 13, CCR, 2022 & 2477	12/11/03	On-road
Diesel Retrofit Verification Procedure, Warranty and In-Use Compliance Requirements (Amendments). T 13, CCR, 2701-2707 & 2709	12/11/03	On-road
CA Motor Vehicle Service Information Rule. T 13, CCR, 1969	01/22/04	On-road
Heavy Duty Diesel Engine-Chip Reflash. T 13, CCR, 2011, 2180.1, 2181, 2184, 2185, 2186, 2192, and 2194	03/27/04	On-road
Engine Manufacturer Diagnostic System Requirements for 2007 and Subsequent Model Heavy Duty Engines. T 13, CCR, 1971	05/20/04	On-road
Urban Bus Engines/Fleet Rule for Transit Agencies. T 13, CCR, 1956.1, 1956.2, 1956.3, and 1956.4,	06/24/04	On-road
Airborne Toxic Control Measure for Diesel Particulate from Diesel Fueled Commercial Vehicle Idling. T 13, CCR, 2485	07/22/04	On-road
Greenhouse Gas. T 13, CCR, 1961.1, 1900, 1961 and Incorporated Test Procedures	09/23/04	On-road
California Reformulated Gasoline, Phase 3. T 13, CCR, 2260, 2262, 2262.4, 2262.5, 2262.6, 2262.9, 2263, 2265 (and the incorporated "California Procedures"), and 2266.5	11/18/04	Fuels
Diesel Fuel Standards for Harborcraft & Locomotives. T 13, CCR, 2299, 2281, 2282, and 2284, and T 17, CCR, 93117	11/18/04	Fuels

Table A-1 Transportation Control Strategies Adopted by the California Air Resource Board Since 1990		
Measure	Hearing Date	Category
Emergency Regulation for Temporary Delay of Diesel Fuel Lubricity Standard. T 13, CCR, 2284	11/24/04	Fuels
Transit Fleet Rule. T 13, CCR, 2023, 2023.1, 2023.2, 2023.3, 2023.4, 1956.1, 2020, 2021, repeal 1956.2, 1956.3, 1956.4	02/24/05	On-road
On-Board Diagnostic System Requirements for 2010 and Subsequent Model-Year Heavy-Duty Engines (HD OBD). T 13, CCR, 1971.1	07/21/05	On-road
2007-2009 Model-Year Heavy Duty Urban Bus Engines and the Fleet Rule for Transit Agencies. T 13, CCR, 1956.1, 1956.2, and 1956.8	09/15/05	On-road
Requirements to Reduce Idling Emissions from New and In-Use Trucks, Beginning in 2008. T 13, CCR section 1956.8 and the incorporated document	10/20/05	On-road
Diesel Particulate Matter Control Measure for On-Road Heavy-Duty Diesel-Fueled Vehicles Owned or Operated by Public Agencies and Utilities. T 13, CCR, 2022 and 2022.1	12/08/05	On-road
AB1009 Heavy-Duty Vehicle Smoke Inspection Program. T 13, CCR, 2180, 2180.1, 2181, 2182, 2183, 2184, 2185, 2186, 2187, and 2188, 2189	01/26/06	On-road
Diesel Verification Procedure, Warranty & In-Use. T 13, CCR, 2702, 2703, 2704, 2706, 2707, and 2709.	03/23/06	On-road
Technical Amendments to Evaporative Exhaust and Evaporative Emissions Test Procedures. T 13, CCR, 1961, 1976 and 1978.	05/25/06	On-road

Table A-1 Transportation Control Strategies Adopted by the California Air Resource Board Since 1990		
Measure	Hearing Date	Category
California Motor Vehicle Service Information Rule. T 13, CCR, 1969 and incorporated documents	06/22/06	On-road
Heavy-Duty In-Use Compliance Regulation. T 13, CCR, 1956.1, 1956.8, and documents incorporated by reference	09/28/06	On-road
On-Board Diagnostic II. T 13, CCR, 1968.2, 1968.5, 2035, 2037 and 2038	09/28/06	On-road
Zero Emission Bus Regulation. T13, CCR, 2023.1, 2023.3, & 2023.4	10/19/06	On-road
Voluntary Accelerated Retirement Regulation. T 13, CCR, 2601-2610 and appendices A-D	12/07/06	On-road
Phase 3 Reformulated Gasoline (Ethanol Permeation) T 13, CCR, 2260, 2261, 2262, 2263, 2264, 2265, 2266, 2270, 2271, and 2273	06/14/07	On-road
Aftermarket Catalytic Converters and Used Catalytic Converters T 13, CCR, 2222	10/25/07	On-road
Port Truck Modernization T 13, CCR, 2027	12/07/07	On-road
Cleaner In-Use Heavy-Duty Trucks T 13, CCR, 2025	12/11/08	On-road
Enhanced Fleet Modernization Program (formerly "Expanded Vehicle Retirement Program") T 13, CCR, 2620, 2621, 2622, 2623, 2624, 2625, 2626, 2627, 2628, 2629, and 2630	06/26/09	On-road
Advanced Clean Cars T 13, CCR, 1900, 1956, 1960, 1961, 1962, 1965, 1968, 1976, 1978, 2037, 2038, 2062, 2112, 2139, 2140, 2145, 2147, 2235, 2300, 2302, 2303, 2304, 2306, 2307, 2308, 2309, 2310, 2311, 2312, 2313, 2314, 2315, 2316, 2317, and 2318	01/27/12	On-road

ATTACHMENT 2

**TRANSPORTATION CONTROL MEASURES
IMPLEMENTED SINCE 1990**

INTRODUCTION

This Attachment contains a list of transportation control measures implemented in the SCAG region, which includes the South Coast Air Basin, since 1990. The tables are taken from the Federal Transportation Improvement Program [FTIP, formerly Regional Transportation Improvement Program (RTIP)] reports approved by SCAG. Section III of the Technical Appendix to each of the FTIP/RTIP reports contains a list of implemented TCMs. The following section provides a reference list of the FTIP/RTIP reports. The full reports since 2002 can be found on SCAG's website: www.scag.ca.gov/ftip. The specific list of TCMs from each of the referenced reports is provided in the following sections.

REFERENCE

- SCAG (2012). 2013 Federal Transportation Improvement Program (Technical Appendix – Section III), September 2012.
- SCAG (2011). 2011 Federal Transportation Improvement Program (Technical Appendix – Section III), September 2010.
- SCAG (2008). 2008 RTIP Transportation Improvement Program (Technical Appendix – Section III), July 2008.
- SCAG (2006). 2006 RTIP Transportation Improvement Program (Technical Appendix – Section III), July 2006.
- SCAG (2004). 2004 RTIP Transportation Improvement Program (Technical Appendix – Section III), September 2004.
- SCAG (2002). 2002 RTIP Transportation Improvement Program (Technical Appendix – Section III), August 2002.
- SCAG (2000). 2000 RTIP Transportation Improvement Program (Technical Appendix – Section III), September 2000.
- SCAG (1998). 1998 RTIP Transportation Improvement Program (Technical Appendix – Section III), July 1998.
- SCAG (1996). 1996 RTIP Transportation Improvement Program (Technical Appendix – Section III), June 2006.

Table A-1

**Committed Transportation Control Measures (TCMs) by
Southern California Association of Governments since 1990**

2013 FTIP Committed Transportation Control Measures (TCMs)

Project Listing Report

LOS ANGELES COUNTY

TABLE III-1.1 LOS ANGELES COUNTY TCMS SUBJECT TO TIMELY IMPLEMENTATION						
LEAD AGENCY	PROJECT ID	PROJECT DESCRIPTION	ORIGINAL COMPLETION DATE	2012-2035 RTP/SCS COMPLETION DATE	2013 FTIP COMPLETION DATE	2013 FTIP PROJECT STATUS
ARTESIA	LAF1607	SOUTH STREET PEDESTRIAN, BIKEWAY AND TRANSIT IMPROVEMENT. IMPROVE PEDESTRIAN ENVIRONMENT AND TRANSIT STOP LOCATIONS WITH LANDSCAPED MEDIANS, TRANSIT SHELTERS, BENCHES, SIDEWALK ENHANCEMENTS AND LIGHTING. CLOSE EXISTING BIKE LANE GAP.	2014	10/1/2014	10/1/2014	NO CHANGE IN COMPLETION DATE FROM 2012-2035 RTP/SCS TCM REPORT. ON SCHEDULE. PROJECT IN ENVIRONMENTAL DOCUMENT/PRE-DESIGN PHASE (PAED)
AVALON	LAF1501	COUNTY CLUB DRIVE BIKEWAY IMPROVEMENT PROJECT. CONSTRUCTION OF A 4-FOOT WIDE CLASS II BIKE LANE IN BOTH DIRECTIONS ALONG A ONE MILE SECTION OF COUNTRY CLUB DRIVE.	2013	10/1/2013	10/1/2013	NO CHANGE IN COMPLETION DATE FROM 2012-2035 RTP/SCS TCM REPORT. ON SCHEDULE. PROJECT IN ENVIRONMENTAL DOCUMENT/PRE-DESIGN PHASE (PAED)
AZUSA	LAF3434	AZUSA INTERMODAL TRANSIT CENTER. CONSTRUCT REGIONAL AZUSA INTERMODAL TRANSIT CENTER TO ACCOMMODATE EXISTING AND FUTURE PARKING DEMAND AND SUPPORT EFFECTIVE TRANSIT USE.	6/30/2015	6/30/2015	6/30/2015	NO CHANGE IN COMPLETION DATE FROM 2012-2035 RTP/SCS TCM REPORT. ON SCHEDULE. PROJECT IN ENVIRONMENTAL DOCUMENT/PRE-DESIGN PHASE (PAED)

TABLE III-1.1 LOS ANGELES COUNTY TCMS SUBJECT TO TIMELY IMPLEMENTATION

LEAD AGENCY	PROJECT ID	PROJECT DESCRIPTION	ORIGINAL COMPLETION DATE	2012-2035 RTP/SCS COMPLETION DATE	2013 FTIP COMPLETION DATE	2013 FTIP PROJECT STATUS
BALDWIN PARK	LAE0076	CONSTRUCT ADD'L VEHICLE PARKING (200 TO 400 SPACES), BICYCLE PARKING LOT AND PEDESTRIAN REST AREA AT THE TRANSIT CENTER	2010	12/31/2014	12/31/2014	NO CHANGE IN COMPLETION DATE FROM 2012-2035 RTP/SCS TCM REPORT. ON SCHEDULE. PROJECT IN ENVIRONMENTAL DOCUMENT/PRE-DESIGN PHASE (PAED). BIDS FOR CONSTRUCTION CONTRACTORS BEGAN IN 11-11.
BURBANK	LAF1502	SAN FERNANDO BIKEWAY. IMPLEMENT A CLASS I BIKEWAY ALONG SAN FERNANDO BLVD, VICTORY PLACE AND BURBANK WESTERN CHANNEL TO COMPLETE THE BURBANK LEG OF A 12 MILE BIKEWAY.	2014	6/30/2014	6/30/2015	OBSTACLES ARE BEING OVERCOME. PROJECT SCHEDULE IS CONTINGENT ON ADVANCE OF THE ADJACENT INTERSTATE 5 HOV / EMPIRE INTERCHANGE PROJECT WHICH WILL BE UNDER CONSTRUCTION WITHIN THE SAME RIGHT-OF-WAY. THE I-5 PROJECT IS ADMINISTERED BY CALTRANS AND METRO. DELAY TO THE CALTRANS PROJECT HAS AFFECTED THE SCHEDULE OF THIS PROJECT. THE CITY OF BURBANK IS WORKING WITH CALTRANS TO EXPEDITE THE PROJECT THROUGH THE ENVIRONMENTAL DOCUMENT PROCESSING STAGES TO MINIMIZE ANY FURTHER DELAY. PROJECT IN ENVIRONMENTAL DOCUMENT/PRE-DESIGN PHASE (PAED)
CALTRANS	LA000357	ROUTE 5: FROM ROUTE 170 TO ROUTE 118 ONE HOV LANE IN EACH DIRECTION (10 TO 12 LANES) INCLUDING THE RECONSTRUCTION OF THE I-5/SR-170 MIXED FLOW CONNECTOR AND THE CONSTRUCTION OF THE I-5/SR-170 HOV TO HOV CONNECTOR (CFP 345) (2001 CFP 8339; CFP2197).	2008/2010	12/31/2013	12/31/2013	NO CHANGE IN COMPLETION DATE FROM 2012-2035 RTP/SCS TCM REPORT. ON SCHEDULE. UNDER CONSTRUCTION.

TABLE III-1.1 LOS ANGELES COUNTY TCMS SUBJECT TO TIMELY IMPLEMENTATION

LEAD AGENCY	PROJECT ID	PROJECT DESCRIPTION	ORIGINAL COMPLETION DATE	2012-2035 RTP/SCS COMPLETION DATE	2013 FTIP COMPLETION DATE	2013 FTIP PROJECT STATUS
CALTRANS	LA000358	ROUTE 5: – FROM ROUTE 134 TO ROUTE 170 HOV LANES (8 TO 10 LANES) (CFP 346)(2001 CFP 8355). (EA# 12180, 12181,12182,12183,12184, 13350 PPNO 0142F,151E,3985,3986,3987) SAFETEA LU # 570. CONSTRUCT MODIFIED IC @ I-5 EMPIRE AVE, AUX LNS NB & SB BETWEEN BURB	2012/2010	12/31/2014	12/31/2014	NO CHANGE IN COMPLETION DATE FROM 2012-2035 RTP/SCS TCM REPORT. ON SCHEDULE. PROJECT IS IN ENGINEERING/PLANS, SPECIFICATIONS AND ESTIMATES (PS&E) PHASE.
CALTRANS	LA000548	ROUTE 10: FROM PUENTE TO CITRUS HOV LANES FROM 8 TO 10 LANES (C-ISTEA 77720) (EA# 117080, PPNO# 0309N)	2030/2015	2/12/2016	2/12/2016	NO CHANGE IN COMPLETION DATE FROM 2012-2035 RTP/SCS TCM REPORT. ON SCHEDULE. PROJECT IS IN ENGINEERING/PLANS, SPECIFICATIONS AND ESTIMATES (PS&E) PHASE.
CALTRANS	LA01342	ROUTE 10: RT 10 FROM RT 605 TO PUENTE AVE HOV LANES (8+0 TO 8+2) (EA# 117070, PPNO 0306H) PPNO 3333 3382 AB 3090 REP (TCRP #40)	2008/2010	10/28/2013	10/28/2013	NO CHANGE IN COMPLETION DATE FROM 2012-2035 RTP/SCS TCM REPORT. ON SCHEDULE. UNDER CONSTRUCTION.
CALTRANS	LA0B875	ROUTE 10: HOV LANES FROM CITRUS TO ROUTE 57/210 – (EA# 11934, PPNO# 0310B)	2015	3/15/2016	3/15/2016	NO CHANGE IN COMPLETION DATE FROM 2012-2035 RTP/SCS TCM REPORT. ON SCHEDULE. PROJECT IS IN ENGINEERING/PLANS, SPECIFICATIONS AND ESTIMATES (PS&E) PHASE.

TABLE III-1.1 LOS ANGELES COUNTY TCMS SUBJECT TO TIMELY IMPLEMENTATION

LEAD AGENCY	PROJECT ID	PROJECT DESCRIPTION	ORIGINAL COMPLETION DATE	2012-2035 RTP/SCS COMPLETION DATE	2013 FTIP COMPLETION DATE	2013 FTIP PROJECT STATUS
CALTRANS	LA0D73	ROUTE 5: LA MIRADA, NORWALK & SANTA FE SPRINGS-ORANGE CO LINE TO RTE 605 JUNCTION. WIDEN FOR HOV & MIXED FLOW LNS, RECONSTRUCT VALLEY VIEW (EA 2159A0, PPNO 2808). TCRP#42.2&42.1	2014	12/1/2016	12/1/2016	NO CHANGE IN COMPLETION DATE FROM 2012-2035 RTP/SCS TCM REPORT. ON SCHEDULE. PROJECT IS IN ENGINEERING/PLANS, SPECIFICATIONS AND ESTIMATES (PS&E) PHASE.
CALTRANS	LA996134	ROUTE 5: RTE. 5/14 INTERCHANGE & HOV LNS ON RTE 14 – CONSTRUCT 2 ELEVATED LANES – HOV CONNECTOR (DIRECT CONNECTORS) (EA# 16800)(2001 CFP 8343) (PPNO 0168M)	2014/2009	5/24/2013	5/24/2013	NO CHANGE IN COMPLETION DATE FROM 2012-2035 RTP/SCS TCM REPORT. ON SCHEDULE. PROJECT IS UNDER CONSTRUCTION.
FOOTHILL TRANSIT ZONE	LA0B311	PARK AND RIDE FACILITY TRANSIT ORIENTED NEIGHBORHOOD PROGRAM SAFETEA-LU # 341 (E-2006-BUSP-092) (E-2006-BUSP-173)	2003/2005	12/31/2013	12/31/2013	NO CHANGE IN COMPLETION DATE FROM 2012-2035 RTP/SCS TCM REPORT. ON SCHEDULE. AGENCY IS FINALIZING PLANS FOR THE NEW SITE FOR THE PARK AND RIDE. PROJECT IN ENVIRONMENTAL DOCUMENT/PRE-DESIGN PHASE (PAED).
GLENDALE	LA0G406	FAIRMONT AVE. PARK-N-RIDE FACILITY (83 PARKING SPACES) TO SERVE COMMUTERS USING SR-134, I-5. THE LOCATION OF THE PARK-N-RIDE IS FAIRMONT AVENUE AND SAN FERNANDO RD.	12/30/2012	12/30/2013	12/30/2014	OBSTACLES ARE BEING OVERCOME. ONE YEAR DELAY DUE TO COORDINATION AND LAG TIME BETWEEN PROJECT COMPONENTS AS THE PROJECT WAS COMBINED WITH FAIRMONT AVE GRADE SEPARATION. AGENCY HAS AN APPROVED MOU WITH METRO AND THE PROJECT IS UNDERWAY.

TABLE III-1.1 LOS ANGELES COUNTY TCMS SUBJECT TO TIMELY IMPLEMENTATION

LEAD AGENCY	PROJECT ID	PROJECT DESCRIPTION	ORIGINAL COMPLETION DATE	2012-2035 RTP/SCS COMPLETION DATE	2013 FTIP COMPLETION DATE	2013 FTIP PROJECT STATUS
LONG BEACH	LAE1296	LONG BEACH INTELLIGENT TRANSPORTATION SYSTEM	2011	9/30/2012	9/30/2013	<p>OBSTACLES ARE BEING OVERCOME. THE CITY COORDINATED WITH OTHER JURISDICTIONS (SIGNAL HILL, LAKEWOOD AND CALTRANS) TO SELECT AN ADAPTIVE TRAFFIC SIGNAL SYSTEM THAT WAS DEPLOYED IN AN AREA WITH 167 TRAFFIC SIGNALS IN LATE 2010. THE PROJECT WAS DELAYED UNTIL RESEARCH AND TESTING, WHICH WAS PRIVATELY FUNDED, WAS COMPLETED TO ENSURE FEASIBILITY OF THE PROJECT PRIOR TO EXPENDING GRANT FUNDS.</p> <p>IN ENVIRONMENTAL DOCUMENT/PRE-DESIGN PHASE (PAED).</p>
LONG BEACH	LAF1530	BICYCLE SYSTEM GAP CLOSURES & IMPROVED LA RIVER BIKE PATH. PROJECT WILL CONSTRUCT PRIORITY CLASS I & III BICYCLE SYSTEM GAP CLOSURES IN LONG BEACH AND IMPROVE CONNECTION TO LA RIVER.	2014	10/1/2014	10/1/2014	<p>NO CHANGE IN COMPLETION DATE FROM 2012-2035 RTP/SCS TCM REPORT. ON SCHEDULE.</p> <p>ENVIRONMENTAL DOCUMENT/PRE-DESIGN PHASE (PAED)</p>
LOS ANGELES COUNTY	LAF1514	EMERALD NECKLACE BIKE TRAIL PROJECT. DESIGN AND CONSTRUCT 1.1 MILES OF CLASS I BIKE PATH TO CONNECT DUARTE ROAD TO THE SAN GABRIEL RIVER BICYCLE TRAIL.	2011	6/30/2013	6/30/2013	<p>NO CHANGE IN COMPLETION DATE FROM 2012-2035 RTP/SCS TCM REPORT. ON SCHEDULE.</p> <p>PLANNED OBLIGATION DATE FOR THIS PROJECT IS JUNE 2012 WITH AWARD OF CONTRACT IN SEPTEMBER 2012 AND CONSTRUCTION COMPLETION BY JUNE 2013.</p>
LOS ANGELES COUNTY MTA	LA0C10	MID-CITY/EXPOSITION CORRIDOR LIGHT RAIL TRANSIT PROJECT PHASE I TO VENICE-ROBERTSON STATION	2011/2012	12/31/2012	12/31/2012	<p>NO CHANGE IN COMPLETION DATE FROM 2012-2035 RTP/SCS TCM REPORT. ON SCHEDULE.</p> <p>UNDER CONSTRUCTION.</p>

TABLE III-1.1 LOS ANGELES COUNTY TCMS SUBJECT TO TIMELY IMPLEMENTATION

LEAD AGENCY	PROJECT ID	PROJECT DESCRIPTION	ORIGINAL COMPLETION DATE	2012-2035 RTP/SCS COMPLETION DATE	2013 FTIP COMPLETION DATE	2013 FTIP PROJECT STATUS
LOS ANGELES COUNTY MTA	LA0C8114	LA CITY RIDESHARE SERVICES; PROVIDE COMMUTE INFO, EMPLOYER ASSISTANCE AND INCENTIVE PROGRAMS THROUGH CORE & EMPLOYER RIDESHARE SERVICES & MTA INCENTIVE PROGRAMS. PPNO 9003	2009	12/30/2016	12/30/2016	NO CHANGE IN COMPLETION DATE FROM 2012-2035 RTP/SCS TCM REPORT. ON SCHEDULE. ONGOING PROJECT.
LOS ANGELES COUNTY MTA	LA0D198	CRENSHAW TRANSIT CORRIDOR	12/31/2018	12/31/2018	12/31/2018	NO CHANGE IN COMPLETION DATE FROM 2012-2035 RTP/SCS TCM REPORT. ON SCHEDULE. PROJECT IS IN ENGINEERING/PLANS, SPECIFICATIONS AND ESTIMATES (PS&E) PHASE.
LOS ANGELES COUNTY MTA	LA0F021	EXPOSITION LIGHT RAIL TRANSIT SYSTEM PHASE II – FROM CULVER CITY TO SANTA MONICA		12/31/2017	12/31/2017	NO CHANGE IN COMPLETION DATE FROM 2012-2035 RTP/SCS TCM REPORT. ON SCHEDULE. PROJECT IN ENVIRONMENTAL DOCUMENT/PRE-DESIGN PHASE (PAED)
LOS ANGELES COUNTY MTA	LA0G010	REGIONAL CONNECTOR – LIGHT RAIL IN TUNNEL ALLOWING THROUGH MOVEMENTS OF TRAINS, BLUE, GOLD, EXPO LINES. FROM ALAMEDA / 1ST STREET TO 7TH STREET/METRO CENTER	12/31/2019	12/31/2019	12/31/2019	NO CHANGE IN COMPLETION DATE FROM 2012-2035 RTP/SCS TCM REPORT. ON SCHEDULE. PROJECT IS IN ENGINEERING/PLANS, SPECIFICATIONS AND ESTIMATES (PS&E) PHASE.

TABLE III-1.1 LOS ANGELES COUNTY TCMS SUBJECT TO TIMELY IMPLEMENTATION

LEAD AGENCY	PROJECT ID	PROJECT DESCRIPTION	ORIGINAL COMPLETION DATE	2012-2035 RTP/SCS COMPLETION DATE	2013 FTIP COMPLETION DATE	2013 FTIP PROJECT STATUS
LOS ANGELES COUNTY MTA	LA0G154	LACRD – EL MONTE TRANSIT CENTER IMPROVEMENTS AND EL MONTE BUSWAY IMPROVEMENTS, INCLUDING BIKE LOCKERS, TICKET VENDING MACHINES AT EL MONTE BUSWAY STATIONS AND UP TO 10 BUS BAYS.	12/31/2010	12/31/2012	12/31/2012	NO CHANGE IN COMPLETION DATE FROM 2012-2035 RTP/SCS TCM REPORT. ON SCHEDULE. LACMTA IS WORKING WITH ITS CONTRACTOR TO REMOVE CONTAMINATED SOIL AS QUICKLY AS POSSIBLE AND WORKING WITH SHPO AND FTA TO EXPEDITE APPROVALS.
LOS ANGELES COUNTY MTA	LA0G447	METRO PURPLE LINE WESTSIDE SUBWAY EXTENSION SEGMENT 1 – WILSHIRE/WESTERN TO FAIRFAX	12/31/2019	12/31/2019	2019/2023	NO CHANGE IN COMPLETION DATE FROM 2012-2035 RTP/SCS TCM REPORT. ON SCHEDULE. 2023 IS COMPLETION DATE FOR SEGMENT 2 PROJECT IS IN ENGINEERING/PLANS, SPECIFICATIONS AND ESTIMATES (PS&E) PHASE.
LOS ANGELES COUNTY MTA	LA29202W	MID -CITY TRANSIT CORRIDOR: WILSHIRE BLVD. FROM VERMONT TO SANTA MONICA DOWNTOWN- MID-CITY WILSHIRE BRT INCL. DIV. EXPANSION AND BUS ONLY LANE	2009/2010	12/31/2013	12/31/2014	NO CHANGE IN COMPLETION DATE FROM 2012-2035 RTP/SCS TCM REPORT. ON SCHEDULE. PROJECT IN ENVIRONMENTAL DOCUMENT/PRE-DESIGN PHASE (PAED). NOTE: 2012-2035 RTP/SCS TCM TIMELY IMPLEMENTATION REPORT PROJECT DESCRIPTION AND COMPLETION DATE ONLY ACCOUNT FOR FIRST PHASE OF PROJECT.
LOS ANGELES COUNTY MTA	LA963542	ACQUISITION REVENUE VEHICLES – 2,513 CLEAN FUEL BUSES: LEASED VEH, FY02 (370) FY03 (30 HC) + FY04 (70 HC) + (200 ARTICS); FY05-FY10 TOTAL OF 1000 BUSES.	2005	6/30/2014	6/30/2014	NO CHANGE IN COMPLETION DATE FROM 2012-2035 RTP/SCS TCM REPORT. ON SCHEDULE. ONGOING PROJECT.

TABLE III-1.1 LOS ANGELES COUNTY TCMS SUBJECT TO TIMELY IMPLEMENTATION

LEAD AGENCY	PROJECT ID	PROJECT DESCRIPTION	ORIGINAL COMPLETION DATE	2012-2035 RTP/SCS COMPLETION DATE	2013 FTIP COMPLETION DATE	2013 FTIP PROJECT STATUS
LOS ANGELES, CITY OF	LA0B7330	SAN FERNANDO RD ROW BIKE PATH PHSE II – CONSTRUCT 2.75 MILES CLAS I FRM FIRST ST TO BRANFORD ST,ON MTA-OWND ROW PARLEL TO SAN FERNANDO RD. LINK CYCLSTS TO NUMEROUS BUS LNE. PPNO 2868.	2005	1/30/2014	3/30/2014	OBSTACLES ARE BEING OVERCOME. CONSTRUCTION HAD STARTED IN 2010 BUT THERE WAS A BREACH OF A UTILITY LINE WHICH HALTED CONSTRUCTION. THE REPAIR OF THE UTILITY LINE HAD TAKEN APPROXIMATELY 18 MONTHS.
LOS ANGELES, CITY OF	LA0C8164	EXPOSITION BLVD RIGHT-OF-WAY BIKE PATH-WESTSIDE EXTENSION. DESIGN AND CONSTRUCTION OF 2.5 MILES OF CLASS 1 BIKEWAY, LIGHTING, LANDSCAPING & INTERSECTION IMPROVEMENTS. (PPNO# 3184)	2009	2/2/2012	2018	<p>OBSTACLES ARE BEING OVERCOME. IN ENVIRONMENTAL DOCUMENT/PRE-DESIGN PHASE (PAED)</p> <p>DELAYS DUE TO UNANTICIPATED STAGING ISSUES WITH THE CONSTRUCTION OF THE EXPO LINE (PHASE I & II). AGENCY HAD TO WAIT FOR SOME STATION AND ROW CONSTRUCTION ACTIVITIES TO BE COMPLETED BEFORE STARTING CONSTRUCTION ACTIVITIES. THE DESIGN-BUILD OF THE BIKE PATH WILL BEGIN AFTER THE FINAL SIGN-OFF FROM CALTRANS ON THE ENVIRONMENTAL DOCUMENT.</p> <p>THE PROJECT COMPLETION DATE IS JULY 2018, CONSISTENT WITH THE EXPO 2 PHASE.</p>
LOS ANGELES, CITY OF	LAF1450	ENCINO PARK-AND-RIDE FACILITY RENOVATION. RENOVATION OF THE ENCINO PARK-AND-RIDE FACILITY IN ORDER TO ADDRESS PHYSICAL AND STRUCTURAL DEFICIENCIES AND ADD CAPACITY TO THIS HEAVILY UTILIZED FACILITY. INCLUDES 50 NEW PARKING SPACES AND BIKE LOCKERS.	2013	10/1/2013	10/1/2013	<p>NO CHANGE IN COMPLETION DATE FROM 2012-2035 RTP/SCS TCM REPORT. ON SCHEDULE.</p> <p>BID/ADVERTISE PHASE</p>

TABLE III-1.1 LOS ANGELES COUNTY TCMS SUBJECT TO TIMELY IMPLEMENTATION

LEAD AGENCY	PROJECT ID	PROJECT DESCRIPTION	ORIGINAL COMPLETION DATE	2012-2035 RTP/SCS COMPLETION DATE	2013 FTIP COMPLETION DATE	2013 FTIP PROJECT STATUS
LOS ANGELES, CITY OF	LAF1524	SAN FERNANDO RD. BIKE PATH PH. IIIA/IIIB – CONSTRUCTION. RECOMMEND PHASE IIIA- CONSTRUCTION OF A CLASS I BIKE PATH WITHIN METRO OWNED RAIL RIGHT-OF-WAY ALONG SAN FERNANDO RD. BETWEEN BRANFORD ST. AND TUXFORD ST INCL BRIDGE.	10/1/2015	10/1/2015	10/1/2015	NO CHANGE IN COMPLETION DATE FROM 2012-2035 RTP/SCS TCM REPORT. ON SCHEDULE. ENVIRONMENTAL DOCUMENT/PRE-DESIGN PHASE (PAED)
LOS ANGELES, CITY OF	LAF1708	HOLLYWOOD INTEGRATED MODAL INFORMATION SYSTEM. INSTALLATION OF ELECTRONIC, DIRECTION AND PARKING AVAILABILITY SIGNS WITH INTERNET CONNECTIVITY TO PROVIDE ADVANCE AND REAL-TIME INFORMATION INTENDED TO INCREASE TRANSIT RIDERSHIP	2015	9/21/2015	9/21/2015	NO CHANGE IN COMPLETION DATE FROM 2012-2035 RTP/SCS TCM REPORT. ON SCHEDULE. ENVIRONMENTAL DOCUMENT/PRE-DESIGN PHASE (PAED)
MONROVIA	LAE0039	TRANSIT VILLAGE – PROVIDE A TRANS. FACILITY FOR SATELLITE PARKING FOR SIERRA MADRE VILLA GOLD LINE STA, P-N-R FOR COMMUTERS, A FOOTHILL TRANSIT STORE.	2010	12/31/2012	12/31/2012	NO CHANGE IN COMPLETION DATE FROM 2012-2035 RTP/SCS TCM REPORT. ON SCHEDULE. UNDER CONSTRUCTION
PASADENA	LAE3790	THE PASADENA ITS INTEGRATES 3 COMPONENTS; TRAFFIC SIGNAL COMMUNICATION AND CONTRL, TRANSIT VEHICLE ARRIVAL INFO AND PUBLIC PARKING AVAILABILITY INFO. SAFETEA-LU PRJ #3790 AND #399	2010	6/30/2013	6/30/2013	NO CHANGE IN COMPLETION DATE FROM 2012-2035 RTP/SCS TCM REPORT. ON SCHEDULE. FUNDS HAVE BEEN OBLIGATED. THE PROJECT IS CURRENTLY IN THE DESIGN PHASE.

TABLE III-1.1 LOS ANGELES COUNTY TCMS SUBJECT TO TIMELY IMPLEMENTATION

LEAD AGENCY	PROJECT ID	PROJECT DESCRIPTION	ORIGINAL COMPLETION DATE	2012-2035 RTP/SCS COMPLETION DATE	2013 FTIP COMPLETION DATE	2013 FTIP PROJECT STATUS
PORT OF LOS ANGELES	LAF3170	PORT TRUCK TRAFFIC REDUCTION PROGRAM: WEST BASIN RAILYARD. INTERMODAL RAILYARD CONNECTING PORT OF LA WITH ALAMEDA CORRIDOR TO ACCOMMODATE INCREASED LOADING OF TRAINS AT THE PORT, THEREBY REDUCING TRUCK TRIPS TO OFF-DOCK RAILYARDS.	12/1/2014	12/1/2014	12/1/2014	NO CHANGE IN COMPLETION DATE FROM 2012-2035 RTP/SCS TCM REPORT. ON SCHEDULE. ENGINEERING/PLANS, SPECIFICATIONS AND ESTIMATES (PS&E)
RANCHO PALOS VERDES	LAF1506	BIKE COMPATIBLE RDWY SAFETY AND LINKAGE ON PALOS VERDES DR. THE PROJECT WILL HAVE A CLASS II BIKE LANE ON BOTH SIDES OF PALOS VERDES DRIVE SOUTH, WITH AN UNPAVED SHOULDER FOR EMERGENCY USE.	2014	10/9/2014	10/9/2014	NO CHANGE IN COMPLETION DATE FROM 2012-2035 RTP/SCS TCM REPORT. ON SCHEDULE. ENVIRONMENTAL DOCUMENT/PRE-DESIGN PHASE (PAED)
RANCHO PALOS VERDES	LAF1605	PEDESTRIAN SAFE BUS STOP LINKAGE. LINKING 11 BUS STOPS CURRENTLY INACCESSIBLE BECAUSE OF LACK OF SIDEWALKS ON BOTH THE EAST AND WEST SIDE OF HAWTHORNE BLVD. FROM CREST RD. TO PALOS VERDES DR. SOUTH (ABOUT 13,000')	2013	12/9/2013	12/9/2013	NO CHANGE IN COMPLETION DATE FROM 2012-2035 RTP/SCS TCM REPORT. ON SCHEDULE. ENVIRONMENTAL DOCUMENT/PRE-DESIGN PHASE (PAED)

TABLE III-1.1 LOS ANGELES COUNTY TCMS SUBJECT TO TIMELY IMPLEMENTATION

LEAD AGENCY	PROJECT ID	PROJECT DESCRIPTION	ORIGINAL COMPLETION DATE	2012-2035 RTP/SCS COMPLETION DATE	2013 FTIP COMPLETION DATE	2013 FTIP PROJECT STATUS
ROLLING HILLS ESTATE	LAF1529	PALOS VERDES DRIVE NORTH BIKE LANES. CONSTRUCTION OF CLASS II BIKE LANE AND RELATED IMPROVEMENTS ON PALOS VERDES DRIVE NORTH	12/31/2012	12/31/2013	12/31/2013	NO CHANGE IN COMPLETION DATE FROM 2012-2035 RTP/SCS TCM REPORT. ON SCHEDULE. PROJECT HAS RECEIVED ITS E-76 FOR PE (PS&E). THE CITY WORKED WITH METRO TO UPDATE THE SCHEDULE AND REPROGRAM THE CONSTRUCTION FUNDS; PLANNING TO OBTAIN CONSTRUCTION ALLOCATION BY JUNE 30, 2013 AND COMPLETE CONSTRUCTION BY DECEMBER 31, 2013.
SAN GABRIEL VALLEY COG	LA990359	GRADE SEP XINGS SAFETY IMPR; 35- MI FREIGHT RAIL CORR. THRGH SAN.GAB. VALLEY – EAST. L.A. TO POMONA ALONG UPRR ALHAMBRA & L.A. SUBDIV – ITS 2318 SAFETEA #2178;1436 #1934 PPNO 2318	2003/2009	6/30/2018	6/30/2018	NO CHANGE IN COMPLETION DATE FROM 2012-2035 RTP/SCS TCM REPORT. ON SCHEDULE. UNDER CONSTRUCTION.
SANTA CLARITA	LAF1424	MCBEAN REGIONAL TRANSIT CENTER PARK AND RIDE. PURCHASE LAND, DESIGN, AND CONSTRUCT A REGIONAL PARK-AND-RIDE LOT ADJACENT TO THE MCBEAN REGIONAL TRANSIT CENTER IN THE CITY OF SANTA CLARITA.	2012	10/1/2013	10/1/2013	NO CHANGE IN COMPLETION DATE FROM 2012-2035 RTP/SCS TCM REPORT. ON SCHEDULE. PROJECT CURRENTLY IN PRE-CONSTRUCTION PHASE. FUNDING IS IN AN APPROVED FTA GRANT CA-95-X137 AND CA-96-X071
SANTA FE SPRINGS	LA0F096	NORWALK SANTA FE SPRINGS TRANSPORTATION CENTER PARKING EXPANSION AND BIKEWAY IMPROVEMENTS. PROVIDE ADDITIONAL 250 PARKING SPACES FOR TRANSIT CENTER PATRONS AND IMPROVE BICYCLES ACCESS TO THE TRANSIT CENTER	2011	6/30/2012	6/30/2012	NO CHANGE IN COMPLETION DATE FROM 2012-2035 RTP/SCS TCM REPORT. ON SCHEDULE.

TABLE III-1.1 LOS ANGELES COUNTY TCMS SUBJECT TO TIMELY IMPLEMENTATION						
LEAD AGENCY	PROJECT ID	PROJECT DESCRIPTION	ORIGINAL COMPLETION DATE	2012-2035 RTP/SCS COMPLETION DATE	2013 FTIP COMPLETION DATE	2013 FTIP PROJECT STATUS
TORRANCE	LA0G358	SOUTH BAY REGIONAL INTERMODAL TRANSIT CENTER PROJECT. THE LAND IS IN THE PROCESS OF BEING PURCHASED AND ESCROW WILL CLOSE ON DECEMBER 17, 2009. PRESENTLY, THE LOT IS VACANT/OPEN LAND WITH NO EXISTING STRUCTURE UPON IT. THE ADDRESS IS 465 N. CRENSHAW BLVD., TORRANCE, CA 90503.	12/31/2015	12/31/2015	12/31/2015	NO CHANGE IN COMPLETION DATE FROM 2012-2035 RTP/SCS TCM REPORT. ON SCHEDULE. RFP IS BEING DEVELOPED. ENVIRONMENTAL DOCUMENT/PRE-DESIGN PHASE (PAED)

TABLE III-1.2 LOS ANGELES COUNTY COMPLETED/CORRECTED TCMS						
LEAD AGENCY	PROJECT ID	PROJECT DESCRIPTION	ORIGINAL COMPLETION DATE	2012-2035 RTP/SCS COMPLETION DATE	2013 FTIP COMPLETION DATE	2013 FTIP PROJECT STATUS
BALDWIN PARK	LAF1654	BALDWIN PARK METROLINK PEDESTRIAN OVERCROSSING. CONSTRUCT A PEDESTRIAN OVERCROSSING OVER BOGART AVE AND THE METROLINK LINE TO LINK THE STATION WITH VITAL BUS TRANSFER POINTS AND TO PROVIDE ACCESS TO PARKING OVERFLOW AREAS.	2015	10/1/2015	10/1/2015	NOT A REPORTABLE TCM (LESS THAN ¼ MILE)

TABLE III-1.2 LOS ANGELES COUNTY COMPLETED/CORRECTED TCMS

LEAD AGENCY	PROJECT ID	PROJECT DESCRIPTION	ORIGINAL COMPLETION DATE	2012-2035 RTP/SCS COMPLETION DATE	2013 FTIP COMPLETION DATE	2013 FTIP PROJECT STATUS
BALDWIN PARK	LAF141	BALDWIN PARK METROLINK TRANSPORTATION CENTER. FUNDED THRU STIP AUGMENTATION CONSTRUCTION A TRANSPORTATION CENTER AND PARKING STRUCTURE AT THE BALDWIN PARK METROLINK STATION.	2012	11/1/2014	11/1/2014	DELETE (DUPLICATE OF LAE0076)
CALTRANS	1178A	ROUTE 405: IN LOS ANGELES AND CULVER CITY FROM ROUTE 90 TO ROUTE 10 - HOV LANES (SB 5+0 TO 5+1; NB 5+0 TO 5+1 HOV) (2206LK CFP) OBLIGATED 6207 (034)	3/10/2011		COMPLETE	COMPLETE
CLAREMONT	LAF1510	CLAREMONT PORTION OF THE CITRUS REGIONAL BIKEWAY. THIS PROJECT PROPOSES THE IMPLEMENTATION OF THE CLAREMONT PORTION OF THE CITRUS REGIONAL BIKEWAY UTILIZING BONITA AVENUE AND FIRST STREET AS PRIMARY CLASS II BIKE ROUTES.	10/1/2012	COMPLETE	COMPLETE	COMPLETE
COMPTON	LA0C8223	COMPTON MLK TRANSIT CENTER EXPANSION AND MULTI-MODAL/WILL ALLOW THE TRANSIT SYSTEM TO REDUCE OPERATING COST.	6/30/2011		COMPLETE	COMPLETE
COMPTON	LA996297	TMOC & RETROFIT OF CITY TRAFFIC SIGNAL SYSTEM (TEA21-#940)	6/1/2012		COMPLETE	COMPLETE

TABLE III-1.2 LOS ANGELES COUNTY COMPLETED/CORRECTED TCMS

LEAD AGENCY	PROJECT ID	PROJECT DESCRIPTION	ORIGINAL COMPLETION DATE	2012-2035 RTP/SCS COMPLETION DATE	2013 FTIP COMPLETION DATE	2013 FTIP PROJECT STATUS
CULVER CITY	LA0C8128	FOX HILLS AREA TRAF SIG SYNCH EFFORT & CITY-WIDE AUTO TRAF SIGNAL CONTROL AND MONITORING PROJECT. INCORPORATE 11 SIGNALIZED INTERSECTIONS INTO AN ATSAC / ADAPTIVE TRAF CONTROL SYS.	11/30/2010		COMPLETE	COMPLETE
EL MONTE	LAF1504	EL MONTE: TRANSIT CYCLE FRIENDLY. EL MONTE PROPOSES TO IMPLEMENT THE 1ST PHASE OF THE EL MONTE BIKE-TRANSIT HUB COMPONENT (METRO BICYCLE TRANSPORTATION STRATEGIC PLAN) A COUNTYWIDE EFFORT TO IMPROVE BIKE FACILITIES	2013	10/1/2013	10/1/2013	NOT A REPORTABLE TCM (LESS THAN 1 MILE)
LOS ANGELES COUNTY MTA	LA0G194	ACQUIRE FOUR (4) ALTERNATE FUEL BUSES FOR THE CITY OF ARTESIA TO BE USED FOR NEW FIXED ROUTE SERVICE EARMARK ID #E2008-BUSP-0694	10/31/2011	10/31/2012	10/31/2012	NOT A REPORTABLE TCM (PURCHASE FEWER THAN 5 BUSES)
LOS ANGELES COUNTY MTA	LA0G270	EXPANSION AND IMPROVEMENT TO EXISTING TRANSIT CENTER IN THE CITY OF PALMDALE. E2009-BUSP-137.	9/30/2012	9/30/2013	9/30/2013	NOT A TCM (OUTSIDE SCAB)
LOS ANGELES COUNTY MTA	LA0G431	MULTI-MODAL TRANSIT CENTER AT CSUN TO INCLUDE PASSENGER LOADING AREAS AND BUS SHELTERS	10/1/2012	10/1/2012	10/1/2012	NOT A TCM (NO CAPACITY ENHANCEMENT)

TABLE III-1.2 LOS ANGELES COUNTY COMPLETED/CORRECTED TCMS

LEAD AGENCY	PROJECT ID	PROJECT DESCRIPTION	ORIGINAL COMPLETION DATE	2012-2035 RTP/SCS COMPLETION DATE	2013 FTIP COMPLETION DATE	2013 FTIP PROJECT STATUS
LOS ANGELES COUNTY MTA	LA29202U1	SAN FERNANDO VALLEY E/W BRT (FROM TERMINUS OF METRO RED LINE IN NO HOLLYWOOD TO WARNER CTR)14-MILE EXCLUSIVE BUS LANES AT FORMER RAIL RD ROW (PPNO 3333 AB3090REP) SAFETEA-LU # 326			COMPLETE	COMPLETE
LOS ANGELES COUNTY MTA	LA974165	MACARTHUR PARK STATION IMPROVEMENTS INCLUDE DESIGN AND CONSTRUCTION OF A PLAZA TO ACCOMMODATE PUBLIC ACCESS (PEDESTRIAN ENTRANCES, WALKWAYS, BICYCLE FACILITIES) PPNO# 3417	2002/2007	12/30/2011	12/30/2011	NOT A TCM (NO CAPACITY ENHANCEMENT)
LOS ANGELES COUNTY MTA	LA990305	LIGHT RAIL TRANSIT FLEET- 50 NEW RAIL CAR (26 EXP (10 FOR METRO GOLD LINE EASTSIDE & (16) FOR EXPOSITION LRT) 24 REPLACEMENT CARS - .PPNO 3225.	8/31/2011		COMPLETE	COMPLETE
LOS ANGELES COUNTY MTA	LAE0036	WILSHIRE/ VERMONT PEDESTRIAN PLAZA IMPROVEMENTS AND INTERMODAL PEDESTRIAN LINKAGES	2011	2012	COMPLETE	COMPLETE

TABLE III-1.2 LOS ANGELES COUNTY COMPLETED/CORRECTED TCMS

LEAD AGENCY	PROJECT ID	PROJECT DESCRIPTION	ORIGINAL COMPLETION DATE	2012-2035 RTP/SCS COMPLETION DATE	2013 FTIP COMPLETION DATE	2013 FTIP PROJECT STATUS
LOS ANGELES COUNTY MTA	LAE0195	DESIGN AND CONSTRUCT IMPROVED PEDESTRIAN LINKAGES BETWEEN LOS ANGELES PIERCE COLLEGE AND MTA'S RAPID BUS TRANSIT STOPS TO INCLUDE PASSENGER AMENITIES, 2007 CFP # F1658	2010	10/1/2014	10/1/2014	NOT A TCM (NO CAPACITY ENHANCEMENT)
LOS ANGELES COUNTY MTA	LAE0388A	DESIGN AND CONSTRUCT IMPROVED PEDESTRIAN LINKAGES BETWEEN LOS ANGELES MISSION COLLEGE AND PUBLIC TRANSIT SERVICES TO INCLUDE LIGHTING, LANDSCAPIND, AND PASSENGER AMENITIES	12/31/2010		COMPLETE	COMPLETE
LOS ANGELES, CITY OF	LA002738	BIKEWAY/PEDESTRIAN BRIDGE OVER LA RIVER AT TAYLOR YARD CLASS I (CFP 738, 2077) (PPNO# 3156)	2009	7/31/2015	7/31/2015	NOT A REPORTABLE TCM (LESS THAN 1 MILE)
LOS ANGELES, CITY OF	LA0C8126	HARBOR-GATEWAY ATSAC/ATCS PROJECT; IMPROVEMENTS TO 109 SIGNALIZED INTERSECTIONS THROUGH IMPLEMENTATION OF A COMPUTER-BASED REAL TIME TRAFFIC SIGNAL MONITORING & CONTROL SYSTEM.	4/7/2011		COMPLETE	COMPLETE

TABLE III-1.2 LOS ANGELES COUNTY COMPLETED/CORRECTED TCMS

LEAD AGENCY	PROJECT ID	PROJECT DESCRIPTION	ORIGINAL COMPLETION DATE	2012-2035 RTP/SCS COMPLETION DATE	2013 FTIP COMPLETION DATE	2013 FTIP PROJECT STATUS
LOS ANGELES, CITY OF	LA0C8133	RESEDA ATSAC/ATCS PROJ.PROVIDE ATSAC/ATCS TYPE IMPROVEMENTS TO 107 SIGNALIZED INTERSECTIONS THRU IMPLEMENTATION OF A COMPUTER-BASED REAL TIME TRAFFIC SIGNAL MONITORING & CONTRL SYS	7/1/2012		COMPLETE	COMPLETE
LOS ANGELES, CITY OF	LA0G155	LACRD – TRANSIT SIGNAL PRIORITY IN THE CITY OF LOS ANGELES.	12/31/2011	02/28/2012	12/31/2013	NOT A TCM (DEMO PROJECT)
LOS ANGELES, CITY OF	LAF1342	ATSAC/ATCS - PLATT RANCH PROJECT. PROVIDE ATSAC/ATCS TYPE FACILITIES AND BUS PRIORITY INFRASTRUCTURE TO APPROX. 37 SIGNALIZED INTERSECTIONS THROUGH IMPLEMENTATION OF A COMPUTER-BASED REAL-TIME TRAFFIC MONITORING AND CONTROL SYSTEM.	1/1/2012		COMPLETE	COMPLETE
LOS ANGELES, CITY OF	LAF1520	IMPERIAL HIGHWAY BIKE LANES. THIS PROJECT INVOLVES THE MODIFICATION OF THE MEDIAN ISLAND AND THE WIDENING OF IMPERIAL HIGHWAY ALONG 1000 FT EAST OF PERSHING DRIVE TO ACCOMMODATE BIKE LANES.	6/1/2014	6/1/2014	6/1/2014	NOT A REPORTABLE TCM (LESS THAN 1 MILE)
LOS ANGELES, CITY OF	LAF1615	EASTSIDE LIGHT RAIL PEDESTRIAN LINKAGE. IMPROVE LINKAGES WITHIN 1/4 MILE OF METRO’S GOLD LINE LRT.	2012	6/29/2012	6/29/2012	NOT A TCM (NO CAPACITY ENHANCEMENT)

TABLE III-1.2 LOS ANGELES COUNTY COMPLETED/CORRECTED TCMS

LEAD AGENCY	PROJECT ID	PROJECT DESCRIPTION	ORIGINAL COMPLETION DATE	2012-2035 RTP/SCS COMPLETION DATE	2013 FTIP COMPLETION DATE	2013 FTIP PROJECT STATUS
LOS ANGELES, CITY OF	LAF1657	LOS ANGELES VALLEY COLLEGE (LAVC) BUS STATION EXTENSION. PROJECT WILL EXTEND THE ORANGE LINE STATION AT THE LA VALLEY COLLEGE BY PROVIDING A DIRECT PEDESTRIAN CONNECTION FROM THE STATION TO A NEW PEDESTRIAN ENTRANCE TO LAVC.	2013	10/1/2013	10/1/2013	NOT A TCM (NO CAPACITY ENHANCEMENT)
LOS ANGELES, CITY OF	LAF1704	DOWNTOWN L.A. ALTERNATIVE GREEN TRANSIT MODES TRIAL PROGRAM. OFFER SHARED RIDE-BICYCLE AND NEIGHBORHOOD ELECTRIC VEHICLE TRANSIT SERVICES TO LA CITY HALL AS AN ALTERNATIVE TO OVERCROWDED DASH SERVICE	2014	6/27/2014	6/27/2014	NOT A TCM (DEMONSTRATION PROJECT)
LOS ANGELES, CITY OF	LAF3419	SUNSET JUNCTION PHASE 2. CREATE A MULTI-MODAL TRANSIT PLAZA TO INTEGRATE PUBLIC TRANSPORTATION, PEDESTRIAN & BICYCLE IMPROVEMENTS THAT WOULD RESULT IN REGIONAL & LOCAL BENEFITS (CFP3844). TRIANGLE PROPERTY ON SUNSET BLVD BWT MANZANITA AND SANTA MONICA.	6/30/2017	6/30/2017	6/30/2017	NOT A TCM (NO NEW SERVICE)

TABLE III-1.2 LOS ANGELES COUNTY COMPLETED/CORRECTED TCMS

LEAD AGENCY	PROJECT ID	PROJECT DESCRIPTION	ORIGINAL COMPLETION DATE	2012-2035 RTP/SCS COMPLETION DATE	2013 FTIP COMPLETION DATE	2013 FTIP PROJECT STATUS
PASADENA	LA0D47	SR 710 MITIGATION PROJECT- TRAFFIC CONTROL AND MONITORING SYSTEM- INTELLIGENT TRANSPORTATION SYSTEMS (ITS). CONSTRUCT AND INSTALL ITS TECHNOLOGY AND VARIOUS DEGREES OF SMART SIGNALS	12/30/2008		COMPLETE	COMPLETE
PICO RIVERA (PREVIOUSLY LEAD AGENCY WAS SGVCOG)	LA0C57	ACE/GATEWAY CITIES- CONSTRUCT GRADE SEP. AT PASSONS BLVD IN PICO RIVERA (& MODIFY PROFILE OF SERAPIS AV.)(PART OF ALAMEDA CORR EAST PROJ.)SAFETEA-LU HPP # 1666 (TCRP #54.3)	2006	12/31/2012	COMPLETE	COMPLETE
SAN DIMAS	LAF1503	BIKEWAY IMPROVEMENTS ON FOOTHILL BLVD. AT SAN DIMAS WASH. THE BWY IMPROVEMENTS ON FOOTHILL BLVD. AT SAN DIMAS WASH; WILL CLOSE THE GAP ON A BRIDGE & CONNECT THE EXISTING CLASS II BIKE LANES TO THE EAST & WEST OF SAN DIMAS WASH CROSSING.	12/1/2013	12/1/2013	12/1/2013	NOT A TCM (RECREATIONAL PURPOSE)
SANTA CLARITA	LA0G285	FINAL EXPANSION OF PARKING AT THE NEWHALL METROLINK STATION WHICH WILL ADD 95 PARKING SPOTS FOR PARK AND RIDE.	12/31/2012		COMPLETE	COMPLETE

TABLE III-1.2 LOS ANGELES COUNTY COMPLETED/CORRECTED TCMS

LEAD AGENCY	PROJECT ID	PROJECT DESCRIPTION	ORIGINAL COMPLETION DATE	2012-2035 RTP/SCS COMPLETION DATE	2013 FTIP COMPLETION DATE	2013 FTIP PROJECT STATUS
SANTA MON-ICA	LAE0364	CONSTRUCT INTERMODAL PARK AND RIDE FACILITY AT SANTA MONICA COLLEGE CAMPUS ON SOUTH BUNDY DRIVE NEAR AIR-PORT AVENUE	2010	12/31/2013	12/31/2013	NOT A TCM (PARKING FACILITY ON CAMPUS FOR FACULTY AND STUDENTS, NOT PARK AND RIDE. THE PARKING FACILITY ALSO INCLUDES BUS STOP AMENITIES IMPROVEMENTS).
SOUTHERN CALIFORNIA REGIONAL RAIL AUTHORITY	LA0G153	LACRD - PLATFORMS AND PARKING IMPROVEMENTS AT THE METROLINK POMONA STATION. ADDITION OF 100 PARKING SPACES AND EXTENSION OF PLATFORM.(G# CA-37-X052-00)	12/31/2010		COMPLETE	COMPLETE
WESTLAKE VILLAGE	LA960142	LINDERO CANYON ROAD FROM AGOURA TO JANLOR DR CONSTRUCT BIKE PATH, RESTRIPE STREET, INTERSECTION WIDENING, SIGNAL COORDINATION	2003/2005	1/30/2013	1/30/2013	NOT A REPORTABLE TCM (SHORTER THAN 1 MILE)

TABLE III-1.2 LOS ANGELES COUNTY COMPLETED/CORRECTED TCMS

LEAD AGENCY	PROJECT ID	PROJECT DESCRIPTION	ORIGINAL COMPLETION DATE	2012-2035 RTP/SCS COMPLETION DATE	2013 FTIP COMPLETION DATE	2013 FTIP PROJECT STATUS
WHITTIER	LA0G257	WHITTIER GREENWAY TRAILHEAD PARK. EXTENSION OF WHITTIER GREENWAY TRAIL FROM MILLS AVENUE TO 300 FEET EAST OF MILLS AVENUE ON CITY OWNED RIGHT-OF-WAY IN CONJUNCTION WITH THE CONSTRUCTION OF NEW TRAILHEAD PARK WITH A PARK AND RIDE PARKING LOT FOR NEARBY PUBLIC TRANSIT STOP. NEW 20 SPACE PARKING LOT WOULD BE CONSTRUCTED OF "GREEN" PERMEABLE PAVEMENT IN COMPLIANCE WITH NPDES REQUIREMENTS. INCLUDES THE INSTALLATION OF PARK AMENITIES, DRINKING FOUNTAIN FOR THE CONVENIENCE OF PEDESTRIAN AND BICYCLE PATRONS OF THE WHITTIER GREENWAY TRAIL. CONSTRUCTION OF NEW SIDEWALKS ALONG MILLS AVENUE TO PROVIDE WHITTIER GREENWAY TRAIL CROSSING CONNECTION AT THE SIGNALIZED INTERSECTION OF MILLS AVENUE AT LAMBERT ROAD.	9/30/2012	9/30/2014	9/30/2014	NOT A TCM (PARK AND RIDE FOR RECREATIONAL PURPOSES)

TABLE III-1.3 LOS ANGELES COUNTY NEW TCMS

LEAD AGENCY	PROJECT ID	PROJECT DESCRIPTION	2013 FTIP COMPLETION DATE
BALDWIN PARK	LAF3507	SOUTH BALDWIN PARK COMMUTER BIKEWAY PROJECT. CONSTRUCT 3-MILE COMMUTER CLASS I BIKE PATH ALONG SAN GABRIEL RIVER AND WALNUT CREEK CONNECTING TO MAJOR EMPLOYMENT CENTERS ON BALDWIN PARK BLVD.	9/30/2015
GARDENA	LAF3306	GARDENA MUNICIPAL BUS LINES LINE #1X TSP (TRANSIT SIGNAL SYNCHRONIZATION PROJECT 21-SIGNALS). PROJECT WILL IMPLEMENT TRANSIT SIGNAL PRIORITY ALONG ITS LINE #1X TO REDUCE TRANSIT TRAVEL TIMES AND ENHANCE ON-TIME PERFORMANCE. CITY OF GARDENA: MARINE AVENUE: FROM YUKON AVENUE TO WESTERN AVENUE WESTERN AVENUE: FROM MARINE AVENUE TO 166TH STREET NORMANDIE AVENUE: FROM 166TH STREET TO GARDENA BOULEVARD VERMONT AVENUE: FROM GARDENA BOULEVARD TO 153RD STREET; UP TO 21 LOCATIONS.	6/30/2016
GLENDALE	LA0G202	TRAFFIC LIGHT SYNCHRONIZATION ALONG THREE MAJOR ARTERIALS , GLENDALE AVE, BRAND BLVD.,SAN FERNANDO RD., AND COLORADO ST.	12/1/2014
INDUSTRY	LAF3303	INDUSTRY-ATMS SIGNAL UPGRADE/CCTV VIDEO SURVEILLANCE SYSTEM. DESIGN & IMPLEMENT 20 ATMS SIGNAL UPGRADE, 6 CCTV VIDEO SURVEILLANCE SYSTEM, WIRELESS COMMUNICATIONS & LOCAL CONTROL CENTER (LCC) VIDEO SCREEN SYSTEM.	3/30/2014
LONG BEACH	LA0C8237	LONG BEACH PARK AND RIDE FACILITY AT 4TH AND PACIFIC, SOUTH OF THE MTA BLUE LINE PACIFIC STATION. 100 DEDICATED, TRANSIT ORIENTED SPACES IN MIXED USE DEVELOPMENT	6/30/2014
LONG BEACH	LA996322	DWNTWN. SHORELINE DR. TRAFFIC MGMT. SYSTEM: DEPLOYMENT OF ITS ELEMENTS IN THE DWNTWN AREA TO RESPOND TO SPECIAL GENERATOR TRAFFIC.	3/31/2013
LONG BEACH	LAF1334	ATLANTIC AVE SIGNAL SYNCHRONIZATION & ENHANCEMENT PROJECT. TRAFFIC SIGNAL UPGRADES AND RECONSTRUCTION, INTERCONNECT, BUS PRIORITY TRAFFIC SIGNAL EQUIPMENT, EMERGENCY VEHICLE PREEMPTION, AND ENHANCEMENTS FOR BUS STOPS AND PEDESTRIAN SAFETY.	12/1/2013
LONG BEACH	LAF1341	OCEAN BL. SIGNAL SYNCHRONIZATION AND ENHANCEMENT PROJECT. INSTALLATION OF NEW SIGNALS, INTERCONNECT, PEDESTRIAN SAFETY ENHANCEMENTS, ADA ACCESS RAMPS, TRANSIT INFORMATION SYSTEMS, AND TRAFFIC SIGNAL UPGRADES AND RECONSTRUCTION. OCEAN BL,ALAMITOS TO LIVINGSTON	10/1/2013
LOS ANGELES COUNTY	LA0C8120	SOUTH BAY FORUM TRAFFIC SIGNAL CORRIDORS PROJECT. DESIGN & CONSTRUCTION OF MULTI JURISDICTIONAL, SIGNAL SYSTEM IMPROVEMENTS ON REGIONAL ARTERIALS & ADVANCED ITS TECHNOLOGY. (APROX. 770 INTERSECTIONS)	12/31/2015
LOS ANGELES COUNTY	LAF1511	EASTSIDE LIGHT RAIL BIKE INTERFACE PROJECT. PROJECT INCLUDES DESIGN AND CONSTRUCTION OF BIKE ROUTES WITH APPROPRIATE SIGNAGE AND STRIPING TO ACCESS METRO GOLD LINE STATIONS.	10/21/2014

TABLE III-1.3 LOS ANGELES COUNTY NEW TCMS			
LEAD AGENCY	PROJECT ID	PROJECT DESCRIPTION	2013 FTIP COMPLETION DATE
LOS ANGELES COUNTY	LAF3308	SAN GABRIEL VALLEY FORUM TRAFFIC SIGNAL CORRIDORS PROJECT. DESIGN AND CONSTRUCTION OF MULTIJURISDICTIONAL TRAFFIC SIGNAL SYNCH, INTERSECTION OPERATIONAL IMPROVEMENTS, AND INTELLIGENT TRANSPORTATION SYSTEM COMPONENTS ON REGIONAL ARTERIALS. APROX. 183 SIGNALS TOTAL.	6/30/2016
LOS ANGELES COUNTY	LAF3310	SOUTH BAY FORUM TRAFFIC SIGNAL CORRIDORS PROJECT. DESIGN AND CONSTRUCTION OF MULTIJURISDICTIONAL TRAFFIC SIGNAL SYNCHRONIZATION, OPERATIONAL IMPROVEMENTS & ITS COMPONENTS ON ARTERIALS IN THE SOUTH BAY AREA OF LA COUNTY. (APROX 40+ SIGNALS)	6/30/2016
LOS ANGELES COUNTY MTA	LA0D198	CRENSHAW/LAX TRANSIT CORRIDOR	12/31/2018
LOS ANGELES COUNTY MTA	LA0F075	LIGHT RAIL TRANSIT FLEET-UP TO 78 NEW CARS SYSTEMWIDE. THESE EXPANSION RAIL CARS WILL BE ASSIGNED TO EXPO I, EXPO II AND GOLD LINE FOOTHILL.	3/30/2018
LOS ANGELES, CITY OF	LA0G181	ATCS - CENTRAL BUSINESS DISTRICT. DEVELOP A FULLY TRAFFIC RESPONSIVE SIGNAL CONTROL SYSTEM TO APPROXIMATELY 180 INTERSECTIONS CURRENTLY OPERATIONAL WITH ATSAC CAPABILITY.	2/1/2014
LOS ANGELES, CITY OF	LA0G182	THE CENTRAL CITY EAST PROJECT WILL PROVIDE A FULLY TRAFFIC RESPONSIVE SIGNAL CONTROL SYSTEM TO APPROXIMATELY 150 INTERSECTIONS CURRENTLY OPERATIONAL WITH ATSAC CAPABILITY.	5/1/2014
LOS ANGELES, CITY OF	LAF1527	MANCHESTER AVENUE BIKE LANES & ISLAND REDUCTION. THE PROJECT CONSISTS OF THE INSTALLATION OF ONE MILE OF BIKE LANES AND THE REDUCTION OF THE LANDSCAPED MEDIAN ISLAND ON MANCHESTER BL BETWEEN SEPULVEDA BL AND OSAGE AV	10/1/2015
LOS ANGELES, CITY OF	LAF1725	WIFI ON THE GOLD LINE. WIFI INTERNET INSTALLED ON GOLD LINE TRAINS, POLES & STATIONS, EASTSIDE EXTENSION, CHINATOWN & LITTLE TOKYO/ARTS DISTRICTS.	12/31/2014
LOS ANGELES, CITY OF	LAF3171	DE SOTO AVE WIDENING: RONALD REAGAN FWY TO DEVONSHIRE ST.. WIDEN DE SOTO AVE FR SR-118 TO DEVONSHIRE ST TO PROVIDE 3 LANES IN EACH DIRECTION & UNIFORM ROADWAY WIDTH. EXISTING ASPHALT BERMS TO BE REPLACED WITH CURB, GUTTER, & 10' SIDEWALK. SIDEWALK IS 1.42 MILES, 90% OF THE SIDEWALKS ALONG THE PROJECT LIMITS WILL BE NEW.	12/1/2015
LOS ANGELES, CITY OF	LAF3314	INTELLIGENT TRANSPORTATION SYSTEM (ITS) COMMUNICATION SYSTEM. UPGRADE AND REPLACE UNDER CAPACITY COMMUNICATION SYSTEM HARDWARE IN ORDER TO PROVIDE A VIABLE AND COST EFFECTIVE COMMUNICATION LINK BETWEEN TRAFFIC CORRIDORS AND THE LA COUNTY IEN.	12/31/2015

TABLE III-1.3 LOS ANGELES COUNTY NEW TCMS

LEAD AGENCY	PROJECT ID	PROJECT DESCRIPTION	2013 FTIP COMPLETION DATE
LOS ANGELES, CITY OF	LAF3513	DESIGN AND CONSTRUCT 3.85 MILE BIKEWAY ALONG FUTURE EXPOSITION LIGHT RAIL CORRIDOR BETWEEN VENICE/ROBERTSON BLVDS. AND SANTA MONICA CITY LIMITS AT CENTINELA. CLASS I AND CLASS II BIKEWAYS.	12/31/2015
LOS ANGELES, CITY OF	LAF3731	DOWNTOWN LA INTER-MODAL TRANSIT INFORMATION AND WAYFINDING. INSTALL TRANSIT INFORMATION MONITORS, VARIABLE MESSAGE SIGNS, INTERACTIVE KIOSKS & PARKING AVAILABILITY SIGNAGE ALONG BROADWAY CORRIDOR TO OLYMPIC.	12/31/2014
PASADENA	LAF3501	DETECTION OF BICYCLES AT SIGNAL CONTROLLED INTERSECTIONS. BICYCLE DETECTION SYSTEMS AT INTERSECTIONS CONTROLLED BY TRAFFIC SIGNALS ALONG BIKE CORRIDORS. PROJECT CORRIDOR LENGTH IS 15.5 MILES.	5/1/2016
SANTA FE SPRINGS	LAF3402	NORWALK/SANTA FE SPRINGS TRANSPORTATION CTR PHASE II PARKING. CONSTRUCT A TOTAL OF APPROX. 160 PARKING SPACES ON A SITE ADJACENT TO THE METROLINK STATION.	6/30/2014
SANTA MONICA	LA0F062	DESIGN AND CONST. OF REAL-TIME PARKING INF./GUIDANCE SYSTEM. PHASE I COVERS SANTA MONICA AREA, BOUNDED BY COLORADO AVE., OCEAN AVE., WILSHIRE BLVD AND LINCOLN BLVD.	6/30/2013
SANTA MONICA	LAF1343	OCEAN PARK BL, MAIN ST, NEILSON WY SIGNAL SYSTEM. INSTALL COMMUNICATION & SIGNAL MODIFICATIONS NEEDED TO BRING INTERSECTIONS ONTO THE SIGNAL CONTROL SYSTEM ALONG THE OCEAN PARK BL, MAIN ST, AND NEILSON WY CORRIDORS. INCLUDES 26 INTERSECTIONS ON 3 CORRIDORS.	6/30/2015
SANTA MONICA	LAF1728	CITY OF SANTA MONICA ITS IMPROVEMENTS. SANTA MONICA REAL TIME BEACH PARKING SIGNS. THIS PROJECT WILL MAKE INFORMATION REGARDING BEACH PARKING AVAILABLE TO MOTORISTS DESTINED FOR SANTA MONICA BEACH PARKING LOTS.	6/30/2013
SANTA MONICA	LAF3703	A 'NO NET NEW TRIPS' RIDESHARE TOOLKIT. DEVELOP A TDM TOOLKIT WITH ONLINE MULTI-MODAL MOBILITY INFORMATION, BIKE ACCOMMODATIONS, 300 WALKING-ROLLING CARTS, 75 BIKE LOCKERS & INCENTIVE PROGRAMS FOR EMPLOYERS, SCHOOLS & NEIGHBORHOODS. WITHIN THE CITY OF SANTA MONICA IN DEMAND MANAGEMENT AREAS AS DEFINED IN THE LAND USE AND CIRCULATION ELEMENT (LUCE) ADOPTED JULY 2010.	6/30/2014
TEMPLE CITY	LA0G668	ROSEMEAD BLVD SAFETY ENHANCEMENTS & BEAUTIFICATION PROJECT: INSTALLATION OF BICYCLE LANES, SIDEWALK IMPROVEMENTS, LANDSCAPING, WAYFINDING SIGNAGE FROM PENTLAND TO CALLITA (1.7 MI).	10/31/2013

ORANGE COUNTY

TABLE III-2.1 ORANGE COUNTY TCMS SUBJECT TO TIMELY IMPLEMENTATION						
LEAD AGENCY	PROJECT ID	PROJECT DESCRIPTION	ORIGINAL COMPLETION DATE	2012-2035 RTP/SCS COMPLETION DATE	2013 FTIP COMPLETION DATE	2013 FTIP PROJECT STATUS
ANAHEIM	ORA000100	GENE AUTRY WAY WEST @ I-5 (I-5 HOV TRANSITWAY TO HASTER) ADD OVERCROSSING ON I-5 (S)/MANCHESTER AND EXTEND GENE AUTRY WAY WEST FROM I-5 TO HASTER (3 LANES IN EA DIR.)	2004	11/16/2012	01/2013	OBSTACLES ARE BEING OVERCOME. PROJECT UNDER CONSTRUCTION. DELAY DUE TO UTILITIES RELOCATION.
CALTRANS	ORA000193	HOV CONNECTORS FROM SR-22 TO I-405, BETWEEN SEAL BEACH BLVD. (I-405 PM 022.558) AND VALLEY VIEW ST. (SR-22 PM R000.917), WITH A SECOND HOV LANE IN EACH DIRECTION ON I-405 BETWEEN THE TWO DIRECT CONNECTORS.	2010	2/1/2015	2/1/2015	NO CHANGE IN COMPLETION DATE FROM 2012-2035 RTP/SCS TCM REPORT. ON SCHEDULE. UNDER CONSTRUCTION.
CALTRANS	ORA000194	HOV CONNECTORS FROM I-405 TO I-605, BETWEEN KATELLA AVE. (I-605 PM R001.104) AND SEAL BEACH BLVD. (I-405 PM 022.643), WITH A SECOND HOV LANE IN EACH DIRECTION ON I-405 BETWEEN THE TWO DIRECT CONNECTIONS.	2010	7/1/2015	7/1/2015	NO CHANGE IN COMPLETION DATE FROM 2012-2035 RTP/SCS TCM REPORT. ON SCHEDULE. UNDER CONSTRUCTION.
FULLERTON	ORA020113	FULLERTON TRAIN STATION – PARKING STRUCTURE, PHASE I AND II. TOTAL OF 800 SPACES (PPNO 2026)	2004	5/31/2012	6/11/2012	OBSTACLES ARE BEING OVERCOME. CONSTRUCTION STARTED MARCH 2011. SLIGHT DELAY DUE TO INTERNAL SIGNAGE ISSUES.

TABLE III-2.1 ORANGE COUNTY TCMS SUBJECT TO TIMELY IMPLEMENTATION						
LEAD AGENCY	PROJECT ID	PROJECT DESCRIPTION	ORIGINAL COMPLETION DATE	2012-2035 RTP/SCS COMPLETION DATE	2013 FTIP COMPLETION DATE	2013 FTIP PROJECT STATUS
ORANGE COUNTY TRANS AUTHORITY (OCTA)	ORA041501	PURCHASE (71) STANDARD 30FT EXPANSION BUSES – ALTERNATIVE FUEL – (31) IN FY08-09, (9) IN FY09-10, (7) IN FY11-12, (6) IN FY12-13 AND (18) IN FY13-14	2012	6/30/2016	6/30/2016	NO CHANGE IN COMPLETION DATE FROM 2012-2035 RTP/SCS TCM REPORT. DUE TO CUT TO TRANSIT SERVICES, THERE IS NO NEED FOR ADDITIONAL BUSES FOR THE TIME BEING.
OCTA	ORA0826016	PURCHASE (72) PARATRANSIT EXPANSION VANS – (21) IN FY09/10, (51) IN FY10/11.	6/30/2016	6/30/2016	6/30/2016	NO CHANGE IN COMPLETION DATE FROM 2012-2035 RTP/SCS TCM REPORT. DUE TO CUT TO TRANSIT SERVICES, THERE IS NO NEED FOR ADDITIONAL BUSES FOR THE TIME BEING.
OCTA	ORA082618	PURCHASE PARATRANSIT VEHICLES EXPANSION (MISSION VIEJO) (11) IN FY09/10. ON-GOING PROJECT.	6/30/2030	6/30/2030	6/30/2030	NO CHANGE IN COMPLETION DATE FROM 2012-2035 RTP/SCS TCM REPORT. DUE TO CUT TO TRANSIT SERVICES, THERE IS NO NEED FOR ADDITIONAL BUSES FOR THE TIME BEING.
OCTA	ORA65002	RIDESHARE SERVICES RIDEGUIDE, DATABASE, CUSTOMER INFO, AND MARKETING (ORANGE COUNTY PORTION).	2010	6/30/2016	12/30/2020	NO CHANGE IN COMPLETION DATE FROM 2012-2035 RTP/SCS TCM REPORT. ON SCHEDULE. ONGOING INFORMATION FOR RIDESHARE SERVICES
TRANSPOR-TATION CORRIDOR AGENCIES (TCA)	10254	SJHC, 15 MI TOLL RD BETWEEN I-5 IN SAN JUAN CAPISTRANO & RTE 73 IN IRVINE, EXISTING 3/M/F EA.DIR.1 ADD'L M/F EA DIR, PLUS CLIMBING & AUX LNS AS REQ, BY 2020 PER SCAG/TCA MOU 4/5/01	2015/2008	12/31/2020	12/31/2020	NO CHANGE IN COMPLETION DATE FROM 2012-2035 RTP/SCS TCM REPORT. ONGOING IMPLEMENTATION PER SCAG/TCA MOU.

TABLE III-2.1 ORANGE COUNTY TCMS SUBJECT TO TIMELY IMPLEMENTATION						
LEAD AGENCY	PROJECT ID	PROJECT DESCRIPTION	ORIGINAL COMPLETION DATE	2012-2035 RTP/SCS COMPLETION DATE	2013 FTIP COMPLETION DATE	2013 FTIP PROJECT STATUS
TCA	ORA050	ETC (RTE 241/261/133) (RTE 91 TO I-5/JAMBOREE) EXISTING 2 M/F EA.DIR, 2 ADD’L M/F IN EA. DIR, PLUS CLIMB AND AUX LNS AS REQ, BY 2020 PER SCAG/TCA MOU 4/05/01.	2015/2010	12/31/2020	12/31/2020	NO CHANGE IN COMPLETION DATE FROM 2012-2035 RTP/SCS TCM REPORT. ONGOING IMPLEMENTATION PER SCAG/TCA MOU.
TCA	ORA051	(FTC-N) (OSO PKWY TO ETC) (13MI) EXISTING 2 MF IN EA. DIR, 2 ADDITIONAL M/F LANES, PLS CLMBNG & AUX LANS AS REQ BY 2020 PER SCAG/TCA MOU 4/05/01.	2015/2010	12/31/2020	12/31/2020	NO CHANGE IN COMPLETION DATE FROM 2012-2035 RTP/SCS TCM REPORT. ONGOING IMPLEMENTATION PER SCAG/TCA MOU.
TCA	ORA052	(FTC-S) (I-5 TO OSO PKWY) (15MI) 2 MF EA. DIR BY 2013; AND 1 ADDITIONAL M/F EA. DIR. PLS CLMBNG & AUX LANES AS REQ BY 2030 PER SCAG/TCA MOU 4/05/01.	2015/2010	6/15/2030	6/15/2030	NO CHANGE IN COMPLETION DATE FROM 2012-2035 RTP/SCS TCM REPORT. ONGOING IMPLEMENTATION PER SCAG/TCA MOU. TCA IS DEVELOPING ENGINEERING PLANS, ENVIRONMENTAL ASSESSMENTS AND FINANCIAL STRATEGY TO BUILD THE 241 EXTENSION FROM THE EXISTING SOUTHERLY TERMINUS AT OSO PARKWAY TO THE VICINITY OF ORTEGA HIGHWAY WHILE CONTINUING TO PURSUE THE BALANCE OF THE ALIGNMENT THAT CONNECTS TO INTERSTATE 5.

TABLE III-2.2 ORANGE COUNTY COMPLETED/CORRECTED TCMS						
LEAD AGENCY	PROJECT ID	PROJECT DESCRIPTION	ORIGINAL COMPLETION DATE	2012-2035 RTP/SCS COMPLETION DATE	2013 FTIP COMPLETION DATE	2013 FTIP PROJECT STATUS
CALTRANS	ORA000195	ON SR-22 (I-405 TO SR55) ADD 2 HOV LANES/1 EA DIR (FRM 0 - 2) & 2 AUX LANES/1 EA DIR (FRM 0-2) (I-5 TO BEACH) & OPERATING IMPROVMENTS (SEE COMMENTS) TCRP PAYBACK WHEN AVAILABLE	6/30/2011		COMPLETE	COMPLETE
OCTA	ORA110633	RIDESHARE VANPOOL PROGRAM – CAPITAL LEASE COSTS	2012	9/30/2012	COMPLETE	COMPLETE
OCTA	ORA120357	TRAFFIC SIGNAL SYNCHRONIZATION SUBSTITUTION TCM (REPLACING BRTS)	6/15/2012	6/15/2012	6/15/2012	COMPLETE
VARIOUS AGENCIES	ORA111225	AGE WELL, INC - 12 MINIVANS FOR EXPANSION SERVICE (UTILIZING \$60,562 IN TOLL CREDIT FOR FY10/11)	10/1/2013		COMPLETE	COMPLETE

TABLE III-2.3 ORANGE COUNTY NEW TCMS			
LEAD AGENCY	PROJECT ID	PROJECT DESCRIPTION	2013 FTIP COMPLETION DATE
ANAHEIM	ORA100508	DEVELOP AND IMPLEMENT AN ITS MASTER PLAN IN ANAHEIM. INCLUDES NEW CCTV CAMERAS (3) AND MODIFICATIONS TO FIBER OPTICS	6/30/2013
OCTA	ORA085001	ORANGE TRANSPORTATION CENTER PARKING EXPANSION - PROJECT WILL PROVIDE APPROXIMATLY 1,100 ADDITIONAL TRANSIT PARKING SPACES AT THE ORANGE STATION PARKING CENTER.	9/1/2015

TABLE III-2.3 ORANGE COUNTY NEW TCMS

LEAD AGENCY	PROJECT ID	PROJECT DESCRIPTION	2013 FTIP COMPLETION DATE
OCTA	ORA085004	ANAHEIM CANYON STATION PROJECT WILL ADD DOUBLE TRACK AND ANOTHER PLATFORM AS WELL AS EXTEND THE EXISTING PLATFORM TO BE IN CONFORMANCE WITH THE METROLINK STANDARDS FOR PASSENGER PLATFORM LENGTH. (MAY USE TOLL CREDIT IF CMAQ REQUIRES A MATCH)	6/1/2014
OCTA	ORA111001	INTERSTATE 5 ADD 1 HOV IN EACH DIRECTION FROM SOUTH OF PACIFIC COAST HIGHWAY TO SAN JUAN CREEK ROAD. PPNO:2531F	11/1/2016
OCTA	ORA111002	INTERSTATE 5 ADD 1 HOV IN EACH DIRECTION FROM SOUTH OF AVENIDA VISTA HERMOSA TO SOUTH OF PACIFIC COAST HIGHWAY. PPNO 2531E	10/1/2016
OCTA	ORA990929	INTERSTATE 5 ADD 1 HOV IN EACH DIRECTION FROM SOUTH OF AVENIDA PICO TO SOUTH OF AVENIDA VISTA HERMOSA AND RECONFIGURE AVENIDA PICO INTERCHANGE. PPNO:2531D	7/1/2017
ORANGE COUNTY	ORA112001	MOULTON PARKWAY SMART STREET SEGMENT 3 PHASE II - FROM APPROXIMATELY 400' NORTH OF EL TORO ROAD TO 500' NORTH OF SANTA MARIA AVENUE (0.7 MILES) - IMPROVE ROADWAY TRAFFIC CAPACITY AND SMOOTH TRAFFIC FLOW THROUGH TRAFFIC SIGNAL SYNCHRONIZATION (3), BUS TURNOUTS, INTERSECTION IMPROVEMENTS, ADDITIONAL SIDEWALK, ADDITIONAL TURNING LANES AND ON-ROAD BIKE LANES WITHIN THE PROJECT LIMITS.	9/30/2013

RIVERSIDE COUNTY

TABLE III-3.1 RIVERSIDE COUNTY TCMS SUBJECT TO TIMELY IMPLEMENTATION

LEAD AGENCY	PROJECT ID	PROJECT DESCRIPTION	ORIGINAL COMPLETION DATE	2012-2035 RTP/SCS COMPLETION DATE	2013 FTIP COMPLETION DATE	2013 FTIP PROJECT STATUS
RIVERSIDE COUNTY TRANSPORTATION COMMISSION (RCTC)	RIV010212	ON SR91 – ADAMS TO 60/215 IC: ADD ONE HOV LN IN EACH DIRECTION, RESTRIPE TO EXTEND 4TH WB MIXED FLOW LANE FROM 60/215 IC TO CENTRAL OFF-RAMP, RESTRIPE TO EXTEND 5TH WB MIXED FLOW LANE FROM 60/215 IC TO 14TH ST OFF-RAMP, AUX LNS (MADISON-CENTRAL), BRIDGE WIDENING & REPLACEMENTS, EB/WB BRAIDED RAMPS, IC MOD/RECONSTRUCT + SOUND/RETAINING WALLS	2002	8/3/2015	8/3/2015	NO CHANGE IN COMPLETION DATE FROM 2012-2035 RTP/SCS TCM REPORT. ON SCHEDULE. UNDER CONSTRUCTION
RCTC	RIV050555	ON I-215 (N/O EUCALYPTUS AVE TO N/O BOX SPRINGS RD) & SR60 (E/O DAY ST TO SR60/I-215 JCT): RECONSTRUCT JCT TO PROVIDE 2 HOV DIRECT CONNECTOR LNS (SR60 PM: 12.21 TO 13.6) AND MINOR WIDENING TO BOX SPRINGS RD FROM 2 TO 4 THROUGH LANES BETWEEN MORTON RD AND BOX SPRINGS RD/FAIR ISLE DR IC (EA: 449311)	2011	4/29/2013	4/29/2013	NO CHANGE IN COMPLETION DATE FROM 2012-2035 RTP/SCS TCM REPORT. ON SCHEDULE. UNDER CONSTRUCTION.

TABLE III-3.1 RIVERSIDE COUNTY TCMS SUBJECT TO TIMELY IMPLEMENTATION

LEAD AGENCY	PROJECT ID	PROJECT DESCRIPTION	ORIGINAL COMPLETION DATE	2012-2035 RTP/SCS COMPLETION DATE	2013 FTIP COMPLETION DATE	2013 FTIP PROJECT STATUS
RCTC	RIV520109	RECONSTRUCT & UPGRADE SAN JACINTO BRANCH LINE FOR RAIL PASSENGER SERVICE (RIVERSIDE TO PERRIS) (PERRIS VALLEY LINE) (FY 07 5307) (UZA: RIV-SAN)	2012	2014	2014	NO CHANGE IN COMPLETION DATE FROM 2012-2035 RTP/SCS TCM REPORT. ON SCHEDULE. PROJECT CURRENTLY IN LITIGATION OVER DISPUTED EXTENSION OF METROLINK SERVICE TO PERRIS. RCTC IS CLOSELY WORKING WITH FTA TO SECURE THE NEPA APPROVAL BY LATE SUMMER 2012.
RCTC	RIV520111	REGIONAL RIDESHARE – CONTINUING PROGRAM.	2009	ONGOING TCM PROGRAM IN RIVERSIDE COUNTY	6/30/2018	ONGOING PROGRAM.
RIVERSIDE TRANSIT AGENCY	RIV041030	IN THE CITY OF HEMET – CONSTRUCT NEW HEMET TRANSIT CENTER (WITH APPROXIMATELY 4 BUS BAYS) AT 700 SCARAMELLA CR., HEMET, CA (5309C FY 04 + 05 EARMARKS).	6/30/2010	6/30/2013	12/31/2015	OBSTACLES ARE BEING OVER COME. THE CITY OF HEMET HAS IDENTIFIED THE POTENTIAL SITE FOR THE HEMET COURTHOUSE WITH AN ADJACENT TRANSIT CENTER AT STATE AND DEVONSHIRE. ONCE THE HEMET COURTHOUSE FUNDING IS SECURED, THE PROJECT DESIGN AND CONSTRUCTION CAN PROCEED. THE HEMET COURTHOUSE IS CURRENTLY BEING REASSESSED BY THE STATE OF CALIFORNIA. RTA WILL CONTINUE COMMUNICATIONS WITH THE CITY OF HEMET TO MOVE FORWARD WITH THE NEW SELECTED SITE BY THE FUTURE COURTHOUSE AND/OR TO CONSTRUCT AN INTERIM TRANSIT CENTER AT THE RTA OPERATIONS SITE ON SCARAMELLA (PREVIOUS LOCATION).

TABLE III-3.1 RIVERSIDE COUNTY TCMS SUBJECT TO TIMELY IMPLEMENTATION

LEAD AGENCY	PROJECT ID	PROJECT DESCRIPTION	ORIGINAL COMPLETION DATE	2012-2035 RTP/SCS COMPLETION DATE	2013 FTIP COMPLETION DATE	2013 FTIP PROJECT STATUS
RIVERSIDE TRANSIT AGENCY	RIV050553	IN TEMECULA – CONSTRUCT NEW TEMECULA TRANSIT CENTER AT 27199 JEFFERSON AVE. (SW OF JEFFERSON AVE & SE OF CHERRY ST) (04, 05, 06, 07, E-2006-091, E-2007-0131, & 2008-BUSP-0131, SAFETEA-LU).	12/30/2010	12/30/2014	12/31/2015	<p>OBSTACLES ARE BEING OVERCOME.</p> <p>ORIGINAL SITE AT 27199 JEFFERSON AVE IS NO LONGER FEASIBLE DUE TO ENVIRONMENTAL CONCERNS BY ARMY CORP OF ENGINEERS. TEMECULA & MURRIETA ARE WORKING TO CHOOSE A NEW SITE. A REQUEST FOR PROPOSAL TO CONDUCT A SITE FEASIBILITY STUDY IS SCHEDULED FOR JULY 2012. THE STUDY WILL IDENTIFY THE OPTIMAL LOCATION FOR A TRANSIT CENTER TO SERVE THE COMMUNITIES OF TEMECULA AND MURRIETA, AS WELL AS IDENTIFYING THE SCOPE OF WORK FOR THE PROJECT. THE FEASIBILITY STUDY WILL BE COMPLETED IN SUMMER 2013. ENVIRONMENTAL, RIGHT-OF-WAY, AND CONSTRUCTION WILL FOLLOW – ANTICIPATED COMPLETION YEAR IS 2015</p>
RIVERSIDE TRANSIT AGENCY	RIV090609	IN WESTERN RIVERSIDE COUNTY FOR RTA: INSTALL ADVANCE TRAVELER INFORMATION SYSTEMS (ATIS) ON VARIOUS FIXED ROUTE VEHICLES AND INSTALLATION OF ELECTRONIC MESSAGE SIGNS AT APPROX. 60 BUS STOPS (FY ‘S 05, 07, 08, 09, AND 10 – 5309).	2011	12/30/2012	12/30/2015	<p>OBSTACLES ARE BEING OVERCOME.</p> <p>RTA HAS INSTALLED A TOTAL OF 40 SIGNS.</p> <p>ADDITIONAL SIGNS ARE PLANNED FOR THE MORENO VALLEY MALL TRANSFER LOCATION – RTA IS CURRENTLY NEGOTIATING PERMISSION FOR THE INSTALLATION OF THE ATIS SIGNS WITH THE MORENO VALLEY MALL OWNERS.</p> <p>THE ATIS ELECTRONIC MESSAGE SIGN SYSTEM ALLOWS RTA CUSTOMERS TO DERIVE BUS SCHEDULES AND ROUTE INFORMATION FROM RTA AND GOOGLE TRANSIT DIRECTLY TO WIRELESS DEVICES.</p>

TABLE III-3.1 RIVERSIDE COUNTY TCMS SUBJECT TO TIMELY IMPLEMENTATION						
LEAD AGENCY	PROJECT ID	PROJECT DESCRIPTION	ORIGINAL COMPLETION DATE	2012-2035 RTP/SCS COMPLETION DATE	2013 FTIP COMPLETION DATE	2013 FTIP PROJECT STATUS
TEMECULA	RIV62029	AT HWY 79 SO AND LA PAZ ST: ACQUIRE LAND, DESIGN AND CONSTRUCT PARK-AND-RIDE LOT – 250 SPACES (FY 05 HR4818 EARMARK)	2004/2007	12/31/2015	12/31/2015	<p>NO CHANGE IN COMPLETION DATE FROM 2012-2035 RTP/SCS TCM REPORT. ON SCHEDULE.</p> <p>INTERIM 240-SPACE PARK-N-RIDE FACILITY LOCATED IN SPENCER’S CROSSING AT THE CORNER OF BIGGS AND LOS ALAMOS (NE OF THE CITY IN THE VICINITY OF THE FRENCH VALLEY AREA) ARE OPEN.</p> <p>THE ORIGINAL P-N-R FACILITY AT HWY 79 SO AND LA PAZ WILL BE BUILT BY 2015 – MAX NUMBER OF SPACES IS 157. THE REMAINING 93 SPACES WILL BE PROVIDED THROUGH THE INTERIM FACILITY AT SPENCER’S CROSSING AND/OR A COMBINATION OF SPENCER’S CROSSING AND NEW CIVIC CENTER PARKING STRUCTURE.</p>

TABLE III-3.2 RIVERSIDE COUNTY COMPLETED/CORRECTED TCMS						
LEAD AGENCY	PROJECT ID	PROJECT DESCRIPTION	ORIGINAL COMPLETION DATE	2012-2035 RTP/SCS COMPLETION DATE	2013 FTIP COMPLETION DATE	2013 FTIP PROJECT STATUS
CORONA	RIV010227	CORONA ADVANCED TRAFFIC MANAGEMENT SYSTEM (ATMS) - AND REGIONAL ITS INTEGRATION PHASE 2.	12/31/2011		COMPLETE	COMPLETE

TABLE III-3.2 RIVERSIDE COUNTY COMPLETED/CORRECTED TCMS

LEAD AGENCY	PROJECT ID	PROJECT DESCRIPTION	ORIGINAL COMPLETION DATE	2012-2035 RTP/SCS COMPLETION DATE	2013 FTIP COMPLETION DATE	2013 FTIP PROJECT STATUS
RCTC	RIV051201	IN CORONA – CONTINUE THE IMPLEMENTATION OF A 60 SPACE PARK-AND-RIDE LOT (VIA ANNUAL LEASE AGREEMENT) AT LIVING TRUTH CHRISTIAN FELLOWSHIP AT 1114 W. ONTARIO AVE.	9/30/2009	COMPLETE	COMPLETE	COMPLETE
RCTC	RIV070303	ON SR60 IN NW RIV CO: CONTINUE THE IMPLEMENTATION OF THE EXPANDED SR60 FREEWAY SERVICE PATROL (FSP) (BEAT #7 PATROL , 2 TRUCKS) BETWEEN MILIKEN AVE & MAIN ST (SR60 HOV LN CHANGE TCM SUBSTITUTION PROJECT)	2010	ON GOING TCM PROGRAM IN RIVERSIDE COUNTY	COMPLETE	COMPLETE
RCTC	RIV070304	ON I-215 IN SW RIV CO: CONTINUE THE IMPLEMENTATION OF I-215 FREEWAY SERVICE PATROL (FSP) (BEAT #19, 2 TRUCKS) BETWEEN SR74/4TH ST AND ALESSANDRO BLVD (SR60 HOV LANE CHANGE TCM SUBSTITUTION PROJECT)	2010	ON-GOING TCM PROGRAM IN RIVERSIDE COUNTY	COMPLETE	COMPLETE
RCTC	RIV070307	ON SR60 IN MORENO VALLEY: CONTINUE THE IMPLEMENTATION OF SR60 FREEWAY SERVICE PATROL (FSP) (BEAT #8, 2 TRUCKS) BETWEEN DAY ST AND REDLANDS BLVD (SR60 HOV LANE CHANGE TCM SUBSTITUTION PROJECT)	2010	ON-GOING TCM PROGRAM IN RIVERSIDE COUNTY	COMPLETE	COMPLETE

TABLE III-3.2 RIVERSIDE COUNTY COMPLETED/CORRECTED TCMS						
LEAD AGENCY	PROJECT ID	PROJECT DESCRIPTION	ORIGINAL COMPLETION DATE	2012-2035 RTP/SCS COMPLETION DATE	2013 FTIP COMPLETION DATE	2013 FTIP PROJECT STATUS
SOUTHERN CALIF REGIONAL RAIL AUTHORITY	RIV010214	RCTC SHARE OF PURCHASE OF METROLINK CARS & LOCOMOTIVES - UP TO 47 CARS/CABS & 8 LOCOS TO BE ORDERED BY 6/30/06 (FY 03 & 04 5307) (SHARES AMONG LAOC8231, SBD20020801, & ORA090302)	12/31/2011		COMPLETE	COMPLETE
SOUTHERN CALIF REGIONAL RAIL AUTHORITY	RIV011242	PURCHASE EXPANSION ROLLING STOCK (2 CAB CARS AND 3 LOCOMOTIVES) FOR METROLINK IEOC AND RIVERSIDE/FULLERTON/LA LINES (EA: RIVFUL, PPNO: 0079E)	12/30/2011		COMPLETE	COMPLETE

TABLE III-3.3 RIVERSIDE COUNTY NEW TCMS			
LEAD AGENCY	PROJECT ID	PROJECT DESCRIPTION	2013 FTIP COMPLETION DATE
MORENO VALLEY	RIV071240	IN THE CITY OF MORENO VALLEY - EAST BOUND CACTUS AVE WIDENING BETWEEN VETERANS WAY & HEACOCK: WIDENING OF EAST BOUND CACTUS AVE FROM 2 TO 3 LANES, INCLUDING TRAFFIC SIGNAL MODIFICATIONS WITHIN THE PROJECT REACH, CHANNELIZATION, AND SIGNAL INTERCONNECT SYSTEM (6 SIGNALS).	6/1/2013
RCTC	RIV071250	ON SR-91/I-15: SR91 - CONST 1 MF LN (SR71-I15)/1 AUX LN VAR LOCS(SR241-PIERCE) (OC PM 14.43-18.91), CD SYSTEM (2/3/4 LNS MAIN-I15), 1 TOLL EXPR LN (TEL) & CONVERT HOV TO TEL EA DIR (OC-I15); I15-CONST TEL MED DIR CONNCT NB15 TO WB91 AND EB91 TO SB15, 1 TEL EA DIR SR91 DIR CONNCT-ONTARIO IC (I15 PM 37.56-42.94).	7/31/2017
RCTC	RIV111207	IN WESTERN RIVERSIDE COUNTY - CONTINUE THE IMPLEMENTATION OF PARK-N-RIDE FACILITIES THROUGH PROPERTY LEASES (VARIOUS LOCATIONS THROUGHOUT THE WESTERN COUNTY).	12/30/2018

SAN BERNARDINO COUNTY

TABLE III-4.1 SAN BERNARDINO COUNTY TCMS SUBJECT TO TIMELY IMPLEMENTATION						
LEAD AGENCY	PROJECT ID	PROJECT DESCRIPTION	ORIGINAL COMPLETION DATE	2012-2035 RTP/SCS COMPLETION DATE	2013 FTIP COMPLETION DATE	2013 FTIP PROJECT STATUS
OMNITRANS	981118	BUS SYSTEM – PASSENGER FACILITIES: DESIGN AND BUILDING OF ONTARIO TRANSCENTER	2005/2008	5/31/2012	9/30/2012	<p>OBSTACLES ARE BEING OVERCOME. DELAY DUE TO CITY’S EFFORT TO DETERMINE A LOCATION TO HAVE A REAL TRANSIT CENTER.</p> <p>ONTARIO IS PLANNING TO AWARD THE CONSTRUCTION CONTRACT THIS MONTH, WITH COMPLETION OF CONSTRUCTION ESTIMATED IN SEPTEMBER.</p>
RIALTO	200450	RIALTO METROLINK STATION – INCREASE PARKING SPACES FROM 225-775	2006	12/1/2012	12/1/2015	<p>OBSTACLES ARE BEING OVERCOME. DELAY DUE TO DIFFICULTIES GETTING STAKEHOLDERS TO BUY IN ON LEVEL OF EFFECTIVENESS AND LAND VALUE COST ESTIMATES. FTA FUNDS AWARDED FOR JULY 2011 PROJECT IS MOVING FORWARD.</p> <p>RIALTO IS CURRENTLY DRAFTING THE RFP FOR DESIGN OF THE PARKING LOT.</p>
SANBAG	200074	LUMP SUM – TRANSPORTATION ENHANCEMENT ACTIVITIES PROJECTS FOR SAN BERNARDINO COUNTY-BIKE/PED PROJECTS (PROJECTS CONSISTENT W/40CFR PART 93.126,127,128, EXEMPT TABLE 2 & 3).	2004	12/1/2015	12/1/2015	<p>ONGOING PROJECT.</p> <p>PAST PROJECTS HAVE BEEN COMPLETED AND NEW PROJECTS HAVE BEEN AWARDED FUNDING.</p>

TABLE III-4.1 SAN BERNARDINO COUNTY TCMS SUBJECT TO TIMELY IMPLEMENTATION						
LEAD AGENCY	PROJECT ID	PROJECT DESCRIPTION	ORIGINAL COMPLETION DATE	2012-2035 RTP/SCS COMPLETION DATE	2013 FTIP COMPLETION DATE	2013 FTIP PROJECT STATUS
VARIOUS AGENCIES	713	I-215 CORRIDOR NORTH – IN SAN BERNARDINO, ON I-215 FROM RTE 10 TO RTE 210 – ADD 2 HOV & 2 MIXED FLOW LNS (1 IN EA. DIR.) AND OPERATIONAL IMP INCLUDING AUX LANES AND BRAIDED RAMP	2013	9/1/2013	9/1/2013	NO CHANGE IN COMPLETION DATE FROM 2012-2035 RTP/SCS TCM REPORT. ON SCHEDULE. THIS PROJECT IS OPEN TO TRAFFIC ON THE FREEWAY PORTION. INTERCHANGES ARE NOW BEING CONSTRUCTED ON THE NORTH END OF THE PROJECT. ORANGE SHOW RD. INLAND EMPIRE, MILLS AND 5TH STREET INTERCHANGES AND OFFRAMPS ARE COMPLETED. THE LARGER 215/210 INTERCHANGE IS CURRENTLY UNDER CONSTRUCTION ALL FUNDS HAVE BEEN OBLIGATED FOR THIS PROJECT

TABLE III-4.2 SAN BERNARDINO COUNTY COMPLETED/CORRECTED TCMS						
LEAD AGENCY	PROJECT ID	PROJECT DESCRIPTION	ORIGINAL COMPLETION DATE	2012-2035 RTP/SCS COMPLETION DATE	2013 FTIP COMPLETION DATE	2013 FTIP PROJECT STATUS
FONTANA	200431	INLAND PACIFIC ELECTRIC TRAIL - ON OLD SP ABANDONED RR BETWEEN I-15 TO MAPLE AVE.- CONSTRUCT CLASS 1 BIKE LANE (APPROX. 7 MILES LONG)	12/1/2011		COMPLETE	COMPLETE
SAN BERNARDINO , CITY OF	20020802	METROLINK ADD'L PARKING STRUCTURE - CONSTRUCT 5 LEVEL PARKING STRUCTURE TO SERVE EXISTING METROLINK STATION AT SANTA FE DEPOT LOCATION	6/30/2009		COMPLETE	COMPLETE

TABLE III-4.2 SAN BERNARDINO COUNTY COMPLETED/CORRECTED TCMS						
LEAD AGENCY	PROJECT ID	PROJECT DESCRIPTION	ORIGINAL COMPLETION DATE	2012-2035 RTP/SCS COMPLETION DATE	2013 FTIP COMPLETION DATE	2013 FTIP PROJECT STATUS
SANBAG	20040827	RIDESHARE PROGRAM FOR SOUTHCOAST AIR DISTRICT	2009	12/1/2015	COMPLETE	COMPLETE

TABLE III-4.3 SAN BERNARDINO COUNTY NEW TCMS			
LEAD AGENCY	PROJECT ID	PROJECT DESCRIPTION	2013 FTIP COMPLETION DATE
SANBAG	20061012	DOWNTOWN S.B. PASSENGER RAIL – FROM SAN BERNARDINO METROLINK STATION TO APPROX. 1 MILE EAST TO A NEW METROLINK STATION AT RIALTO AVE AND E ST. IN DOWNTOWN SAN BERNARDINO	10/10/2014
UPLAND	20040825	UPLAND METROLINK STATION - ADDITIONAL PARKING FROM 200 TO 500 spaces	12/1/2013

2011 FTIP Committed Transportation Control Measures (TCMs)

Project Listing Report

LOS ANGELES COUNTY – TCMS REPORTED IN THE 2008 RTIP TIMELY IMPLEMENTATION REPORT						
LEAD AGENCY	PROJECT ID	PROJECT DESCRIPTION	ORIGINAL COMPLETION DATE	2008 RTIP COMPLETION DATE	2011 FTIP COMPLETION DATE	2011 FTIP PROJECT STATUS
ARTESIA	LAF1607	SOUTH STREET PEDESTRIAN, BIKEWAY AND TRANSIT IMPROVEMENT. IMPROVE PEDESTRIAN ENVIRONMENT AND TRANSIT STOP LOCATIONS WITH LANDSCAPED MEDIANS, TRANSIT SHELTERS, BENCHES, SIDEWALK ENHANCEMENTS AND LIGHTING. CLOSE EXISTING BIKE LANE GAP.	2014	2014	10/1/2014	NO CHANGE IN COMPLETION DATE FROM 2008 RTIP TCM REPORT. WAITING FOR METRO APPROVAL FOR DESIGN PHASE OF PROJECT. ON SCHEDULE.
AVALON	LAF1501	COUNTY CLUB DRIVE BIKEWAY IMPROVEMENT PROJECT. CONSTRUCTION OF A 4-FOOT WIDE CLASS II BIKE LANE IN BOTH DIRECTIONS ALONG A ONE MILE SECTION OF COUNTRY CLUB DRIVE.	2013	2013	10/1/2013	NO CHANGE IN COMPLETION DATE FROM 2008 RTIP TCM REPORT. ON SCHEDULE.
BALDWIN PARK	LAE0076	CONSTRUCT ADD'L VEHICLE PARKING (200 TO 400 SPACES), BICYCLE PARKING LOT AND PEDESTRIAN REST AREA AT THE TRANSIT CENTER	2010	2010	2014	OBSTACLES ARE BEING OVERCOME. DELAY BECAUSE THE ENVIRONMENTAL DOCUMENT WAS REJECTED BY FTA. THE FTA IS REVIEWING THIS PROJECT TO SEE IF IT SHOULD BE REASSIGNED TO FOOTHILL TRANSIT AUTHORITY.
BALDWIN PARK	LAF1654	BALDWIN PARK METROLINK PEDESTRIAN OVERCROSSING. CONSTRUCT A PEDESTRIAN OVERCROSSING OVER BOGART AVE AND THE METROLINK LINE TO LINK THE STATION WITH VITAL BUS TRANSFER POINTS AND TO PROVIDE ACCESS TO PARKING OVERFLOW AREAS.	2015	2015	10/1/2015	NO CHANGE IN COMPLETION DATE FROM 2008 RTIP TCM REPORT. ON SCHEDULE.
BALDWIN PARK	LAF141	BALDWIN PARK METROLINK TRANSPORTATION CENTER. FUNDED THRU STIP AUGMENTATION CONSTRUCTION A TRANSPORTATION CENTER AND PARKING STRUCTURE AT THE BALDWIN PARK METROLINK STATION.	2012	2012	11/1/2012	NO CHANGE IN COMPLETION DATE FROM 2008 RTIP TCM REPORT. PROJECT FUNDING UPDATED. ON SCHEDULE.
BURBANK	LAF1502	SAN FERNANDO BIKEWAY. IMPLEMENT A CLASS I BIKEWAY ALONG SAN FERNANDO BLVD, VICTORY PLACE AND BURBANK WESTERN CHANNEL TO COMPLETE THE BURBANK LEG OF A 12 MILE BIKEWAY.	2014	2014	6/30/2014	NO CHANGE IN COMPLETION DATE FROM 2008 RTIP TCM REPORT. ON SCHEDULE.

LOS ANGELES COUNTY – TCMS REPORTED IN THE 2008 RTIP TIMELY IMPLEMENTATION REPORT						
LEAD AGENCY	PROJECT ID	PROJECT DESCRIPTION	ORIGINAL COMPLETION DATE	2008 RTIP COMPLETION DATE	2011 FTIP COMPLETION DATE	2011 FTIP PROJECT STATUS
CALTRANS	LA000357	ROUTE 5: --- FROM ROUTE 170 TO ROUTE 118 ONE HOV LANE IN EACH DIRECTION (10 TO 12 LANES) INCLUDING THE RECONSTRUCTION OF THE I-5/SR-170 MIXED FLOW CONNECTOR AND THE CONSTRUCTION OF THE I-5/SR-170 HOV TO HOV CONNECTOR (CFP 345) (2001 CFP 8339; CFP2197).	2008/2010	2011	12/31/2011	NO CHANGE IN COMPLETION DATE FROM 2008 RTIP TCM REPORT. ON SCHEDULE.
CALTRANS	LA000358	ROUTE 5: --- FROM ROUTE 134 TO ROUTE 170 HOV LANES (8 TO 10 LANES) (CFP 346)(2001 CFP 8355). (EA# 12180, 12181,12182,12183,12184, 13350 PPNO 0142F,151E,3985,3986,3987) SAFETEA LU # 570. CONSTRUCT MODIFIED IC @ I-5 EMPIRE AVE, AUX LNS NB & SB BETWEEN BURB	2012/2010	2011	12/31/2014	OBSTACLES ARE BEING OVERCOME. DELAY DUE TO RAILROAD WORK AND COMPLEX CONSTRUCTION STAGING AND COORDINATION OF THE RAILROAD AND ROADWAY ELEMENTS.
CALTRANS	LA000548	ROUTE 10: FROM PUENTE TO CITRUS HOV LANES FROM 8 TO 10 LANES (C-ISTEA 77720) (EA# 117080, PPNO# 0309N)	2030/2015	2015	2/12/2016	OBSTACLES ARE BEING OVERCOME. DELAY DUE TO ACCOMMODATING THE COMBINING OF TWO SOUND WALL PROJECTS IN THE SAME POST MILE. THE SOUND WALL ALIGNMENT CAN NOT BE FINALIZED WITHOUT THE I-10 HOV WIDENING PROJECT CENTER LINE REALIGNMENT. THE SCHEDULE OF THE SOUND WALL PROJECT WILL BE MATCHED WITH THE HOV PROJECT TO AVOID SCHEDULE CHANGES.
CALTRANS	LA01342	ROUTE 10: RT 10 FROM RT 605 TO PUENTE AVE HOV LANES (8+0 TO 8+2) (EA# 117070, PPNO 0306H) PPNO 3333 3382 AB 3090 REP (TCRP #40)	2008/2010	2011	10/28/2013	OBSTACLES ARE BEING OVERCOME. DELAY DUE TO RW AND UTILITIES RELOCATION COMPLICATIONS.
CALTRANS	LA0B875	ROUTE 10: HOV LANES FROM CITRUS TO ROUTE 57/210 - (EA# 11934, PPNO# 0310B)	2015	2015	3/15/2016	OBSTACLES ARE BEING OVERCOME. DELAY DUE TO NEW REQUIREMENTS TO SWITCH FROM METRIC TO ENGLISH AND NEW MAPPING AS RESULT.

LOS ANGELES COUNTY – TCMS REPORTED IN THE 2008 RTIP TIMELY IMPLEMENTATION REPORT						
LEAD AGENCY	PROJECT ID	PROJECT DESCRIPTION	ORIGINAL COMPLETION DATE	2008 RTIP COMPLETION DATE	2011 FTIP COMPLETION DATE	2011 FTIP PROJECT STATUS
CALTRANS	LA0D73	ROUTE 5: LA MIRADA, NORWALK & SANTA FE SPRINGS-ORANGE CO LINE TO RTE 605 JUNCTION. WIDEN FOR HOV & MIXED FLOW LNS, RECONSTRUCT VALLEY VIEW (EA 2159A0, PPNO 2808). TCRP#42.2&42.1	2014	2016	12/1/2016	NO CHANGE IN COMPLETION DATE FROM 2008 RTIP TCM REPORT. CARRYOVER FROM 2008 FTIP WITH SCHEDULE & FUNDING UPDATES. ON SCHEDULE.
CALTRANS	LA996134	ROUTE 5: RTE. 5/14 INTERCHANGE & HOV LNS ON RTE 14 - CONSTRUCT 2 ELEVATED LANES - HOV CONNECTOR (DIRECT CONNECTORS) (EA# 16800)(2001 CFP 8343) (PPNO 0168M)	2014/2009	2013	5/24/2013	NO CHANGE IN COMPLETION DATE FROM 2008 RTIP TCM REPORT. ON SCHEDULE.
CALTRANS	LA996137	ROUTE 60: RTE. 60 HOV LNS. FROM RTE. 605 TO BREA CANYON RD. -- CONSTRUCT ONE HOV LANE IN EACH DIRECTION) (CFP: 358, 4262, 6137=67,150+IIP: 5,100) (EA#129410, 129421, PPNO 0482R,0482RA)	2008/2007	2011	5/1/2011	NO CHANGE IN COMPLETION DATE FROM 2008 RTIP TCM REPORT. ON SCHEDULE.
CARSON	LAE2932	213TH ST. PEDESTRIAN SIDEWALK BRIGE OVER DOMINGUEZ CHANNEL. CONSTRUCT 213TH ST. PEDESTRIAN BRIDGE TO PROVIDE SAFE PASSAGE FOR PEDESTRIANS & WHEELCHAIRS OVER DOMINGUEZ CHANNEL.	2010	2010	12/31/2012	OBSTACLES ARE BEING OVERCOME. DELAY DUE TO FUNDING ISSUES. CITY HAS SUBMITTED 2009 HSIP APPLICATION FOR ADDITIONAL FUNDS. AWAITING THE RESULT.
CULVER CITY	LAF1717	REAL-TIME MOTORIST PARKING INFORMATION SYSTEM DEMONSTRATION. THIS PROJECT WILL PROVIDE A REAL-TIME INFORMATION SYSTEM TO COMMUNICATE AND GUIDE MOTORISTS TO AVAILABLE PARKING SPACES IN SELECTED PARKING STRUCTURES IN THE CITY OF CULVER CITY.	2011	2011	6/30/2011	NO CHANGE IN COMPLETION DATE FROM 2008 RTIP TCM REPORT. REVISED PROJECT FUNDING SCHEDULE. ON SCHEDULE.
CULVER CITY MUNI BUS LINES	LA0C8382	SEPULVEDA BLVD BUS STOP IMPROVEMENT PROGRAM. BUS STOP AMENITIES INC LIGHTING SIGNAGE, LANDSCAPING, SHELTERS, SEATING, LANDINGS AND TRASH RECEPTACLES.	2008/2010	2010	6/30/2010	SUBSTITUTED WITH LAF1601-SAN GABRIEL CITY-WIDE BUS SHELTER INSTALLATION IN APRIL 2009.

LOS ANGELES COUNTY – TCMS REPORTED IN THE 2008 RTIP TIMELY IMPLEMENTATION REPORT						
LEAD AGENCY	PROJECT ID	PROJECT DESCRIPTION	ORIGINAL COMPLETION DATE	2008 RTIP COMPLETION DATE	2011 FTIP COMPLETION DATE	2011 FTIP PROJECT STATUS
EL MONTE	LAF1504	EL MONTE: TRANSIT CYCLE FRIENDLY. EL MONTE PROPOSES TO IMPLEMENT THE 1ST PHASE OF THE EL MONTE BIKE-TRANSIT HUB COMPONENT (METRO BICYCLE TRANSPORTATION STRATEGIC PLAN) A COUNTYWIDE EFFORT TO IMPROVE BIKE FACILITIES	2013	2013	10/1/2013	NO CHANGE IN COMPLETION DATE FROM 2008 RTIP TCM REPORT. MOU AGREEMENT BETWEEN METRO AND THE CITY APPROVED BY THE CITY. MOU IS IN PROCESS AT METRO. AGENCY IS PREPARING ENVIRONMENTAL DOCUMENTS FOR CALTRANS REVIEW. ON SCHEDULE.
FOOTHILL TRANSIT ZONE	LA0B311	PARK AND RIDE FACILITY TRANSIT ORIENTED NEIGHBORHOOD PROGRAM SAFETEA-LU # 341 (E-2006-BUSP-092) (E-2006-BUSP-173)	2003/2005	2010	12/31/2013	OBSTACLES ARE BEING OVERCOME. DELAY DUE TO THE ACTION BY THE CITY COUNCIL TO DENY THE ORIGINAL LOCATION OF THE PARK N RIDE LOT. FOOTHILL TRANSIT HAS BEEN AGGRESSIVELY EXPLORING OTHER ALTERNATIVE LOCATIONS AND HAS IDENTIFIED THREE PROSPECT PARKING LOCATIONS.
GLENDALE	LAE0001A	PURCHASE OF CNG BUSES FOR GLENDALE BEELINE TRANSIT SYSTEM	2010	2010	12/1/2011	MANUFACTURING DELAY OBSTACLES ARE BEING OVERCOME.
LA MIRADA	LA0D349	PURCHASE EXPANSION BUSES WITH ALTERNATE FUEL (HYBRID/ELECTRIC)	2008	2008	6/30/2011	MANUFACTURING DELAY OBSTACLES ARE BEING OVERCOME.
LONG BEACH	LAE1296	LONG BEACH INTELLIGENT TRANSPORTATION SYSTEM	2011	2011	9/30/2012	OBSTACLES ARE BEING OVERCOME. DELAY DUE TO COORDINATION WITH ANOTHER ITS PROJECT UNDER DEVELOPMENT.

LOS ANGELES COUNTY – TCMS REPORTED IN THE 2008 RTIP TIMELY IMPLEMENTATION REPORT						
LEAD AGENCY	PROJECT ID	PROJECT DESCRIPTION	ORIGINAL COMPLETION DATE	2008 RTIP COMPLETION DATE	2011 FTIP COMPLETION DATE	2011 FTIP PROJECT STATUS
LONG BEACH	LAF1530	BICYCLE SYSTEM GAP CLOSURES & IMPROVED LA RIVER BIKE PATH. PROJECT WILL CONSTRUCT PRIORITY CLASS I & III BICYCLE SYSTEM GAP CLOSURES IN LONG BEACH AND IMPROVE CONNECTION TO LA RIVER.	2014	2014	10/1/2014	NO CHANGE IN COMPLETION DATE FROM 2008 RTIP TCM REPORT. PROJECT START DELAYED BUT PROJECT COMPLETION IS ON SCHEDULE.
LOS ANGELES COUNTY	LAF1514	EMERALD NECKLACE BIKE TRAIL PROJECT. DESIGN AND CONSTRUCT 1.1 MILES OF CLASS I BIKE PATH TO CONNECT DUARTE ROAD TO THE SAN GABRIEL RIVER BICYCLE TRAIL.	2011	2011	12/31/2011	NO CHANGE IN COMPLETION DATE FROM 2008 RTIP TCM REPORT. ON SCHEDULE.
LOS ANGELES COUNTY MTA	LA0C10	MID-CITY/EXPOSITION CORRIDOR LIGHT RAIL TRANSIT PROJECT PHASE I TO VENICE-ROBERTSON STATION	2011/2012	2010	12/31/2012	OBSTACLES ARE BEING OVERCOME. DELAY DUE TO PS&E ISSUES.
LOS ANGELES COUNTY MTA	LA0C8114	LA CITY RIDESHARE SERVICES; PROVIDE COMMUTE INFO, EMPLOYER ASSISTANCE AND INCENTIVE PROGRAMS THROUGH CORE & EMPLOYER RIDESHARE SERVICES & MTA INCENTIVE PROGRAMS. PPNO 9003	2009	2010	12/30/2016	NO DELAY. ON-GOING PROJECT.
LOS ANGELES COUNTY MTA	LA29202U3	SAN FERNANDO VALLEY NORTH/SOUTH BRT EXTENSION PHASE I: METRO RAPID SERVICE ALONG RESEDA BLVD. AND SEPULVEDA BLVD. SAFETEA-LU # 183	2005	2009	12/31/2011	OBSTACLES ARE BEING OVERCOME THROUGH ON GOING CONTRACT NEGOTIATION WITH THE CITY OF LOS ANGELES.
LOS ANGELES COUNTY MTA	LA29202U5	SAN FERNANDO VALLEY NORTH/ SOUTH BRT EXTENSION PHASE III: STATION ACCESSIBILITY AND PEDESTRIAN ENHANCEMENTS ON RESEDA BLVD., SEPULVEDA BLVD., AND LANKERSHIM BLVD.	2005/2008	2010	2012	PROJECT IN PROGRESS, ALL FUNDS OBLIGATED. PROJECT OBSTACLES BEING OVERCOME THROUGH ON GOING CONTRACT NEGOTIATION WITH THE CITY OF LOS ANGELES.
LOS ANGELES COUNTY MTA	LA29202U6	SAN FERNANDO VALLEY NORTH/ SOUTH BRT EXTENSION PHASE IV: COMPLETION OF A NORTHBOUND BUS ONLY LANE ON A PORTION OF SEPULVEDA BLVD. AND OTHER IMPROVEMENTS.	2005/2009	2010	2012	PROJECT IN PROGRESS, ALL FUNDS OBLIGATED. PROJECT OBSTACLES BEING OVERCOME THROUGH ON GOING CONTRACT NEGOTIATION WITH THE CITY OF LOS ANGELES.

LOS ANGELES COUNTY – TCMS REPORTED IN THE 2008 RTIP TIMELY IMPLEMENTATION REPORT						
LEAD AGENCY	PROJECT ID	PROJECT DESCRIPTION	ORIGINAL COMPLETION DATE	2008 RTIP COMPLETION DATE	2011 FTIP COMPLETION DATE	2011 FTIP PROJECT STATUS
LOS ANGELES COUNTY MTA	LA29202W	MID -CITY TRANSIT CORRIDOR: WILSHIRE BLVD. FROM VERMONT TO SANTA MONICA DOWNTOWN- MID-CITY WILSHIRE BRT INCL. DIV. EXPANSION AND BUS ONLY LANE	2009/2010	2011	12/31/2012	OBSTACLES ARE BEING OVERCOME. PROJECT IS GOING THROUGH ENVIRONMENTAL REVIEW PROCESS.
LOS ANGELES COUNTY MTA	LA963542	ACQUISITION REVENUE VEHICLES - 2,513 CLEAN FUEL BUSES: LEASED VEH, FY02 (370) FY03 (30 HC) + FY04 (70 HC) + (200 ARTICS); FY05-FY10 TOTAL OF 1000 BUSES.	2005	2012	6/30/2014	ON-GOING BUS PURCHASE PROJECT.
LOS ANGELES COUNTY MTA	LA974165	MACARTHUR PARK STATION IMPROVEMENTS INCLUDE DESIGN AND CONSTRUCTION OF A PLAZA TO ACCOMMODATE PUBLIC ACCESS (PEDESTRIAN ENTRANCES, WALKWAYS, BICYCLE FACILITIES) PPNO# 3417	2002/2007	2011	12/30/2011	NO CHANGE IN COMPLETION DATE FROM 2008 RTIP TCM REPORT. UNDER CONSTRUCTION. ON SCHEDULE.
LOS ANGELES COUNTY MTA	LA990305	LIGHT RAIL TRANSIT FLEET- 50 NEW RAIL CAR (26 EXP (10 FOR METRO GOLD LINE EASTSIDE & (16) FOR EXPOSITION LRT) 24 REPLACEMENT CARS - .PPNO 3225.	7/2/1905	2010	2012	PROJECT ON-GOING. NO DELAY. ALL FUNDS OBLIGATED. ALL VEHICLES WILL BE IN SERVICE IN 2012.
LOS ANGELES COUNTY MTA	LAE0036	WILSHIRE/ VERMONT PEDESTRIAN PLAZA IMPROVEMENTS AND INTERMODAL PEDESTRIAN LINKAGES	2011	2011	2012	PROJECT ON-GOING. NO DELAY. ALL FUNDS OBLIGATED. ALL VEHICLES WILL BE IN SERVICE IN 2012.
LOS ANGELES COUNTY MTA	LAE0195	DESIGN AND CONSTRUCT IMPROVED PEDESTRIAN LINKAGES BETWEEN LOS ANGELES PIERCE COLLEGE AND MTA'S RAPID BUS TRANSIT STOPS TO INCLUDE PASSENGER AMENITIES, 2007 CFP # F1658	2010	2014	10/1/2014	NO CHANGE IN COMPLETION DATE FROM 2008 RTIP TCM REPORT. ON SCHEDULE.
LOS ANGELES COUNTY MTA	LAE0388A	DESIGN AND CONSTRUCT IMPROVED PEDESTRIAN LINKAGES BETWEEN LOS ANGELES MISSION COLLEGE AND PUBLIC TRANSIT SERVICES TO INCLUDE LIGHTING, LANDSCAPING, AND PASSENGER AMENITIES	2010	2010	12/31/2010	NO CHANGE IN COMPLETION DATE FROM 2008 RTIP TCM REPORT. ON SCHEDULE.
LOS ANGELES, CITY OF	LA002738	BIKEWAY/PEDESTRIAN BRIDGE OVER LA RIVER AT TAYLOR YARD CLASS I (CFP 738, 2077) (PPNO# 3156)	2009	2012	7/31/2015	OBSTACLES ARE BEING OVERCOME. DESIGN IS ON HOLD, PENDING MTA'S SECURING OF AT-GRADE CROSSING OF SERVICE TRACKS FROM UP/SCRRA.

LOS ANGELES COUNTY – TCMS REPORTED IN THE 2008 RTIP TIMELY IMPLEMENTATION REPORT						
LEAD AGENCY	PROJECT ID	PROJECT DESCRIPTION	ORIGINAL COMPLETION DATE	2008 RTIP COMPLETION DATE	2011 FTIP COMPLETION DATE	2011 FTIP PROJECT STATUS
LOS ANGELES, CITY OF	LA0B7330	SAN FERNANDO RD ROW BIKE PATH PHSE II- CONSTRUCT 2.75 MILES CLASS I FROM FIRST ST TO BRANFORD ST, ON MTA-OWNED ROW PARALLEL TO SAN FERNANDO RD. LINK CYCLISTS TO NUMEROUS BUS LINES. PPNO 2868.	2005	2010	11/30/2011	OBSTACLES ARE BEING OVERCOME. MINOR DELAY DUE TO ENVIRONMENTAL CLEARANCE DOCUMENTATION. PROJECT CONSTRUCTION HAS STARTED (SIGNAL WORK). CIVIL CONSTRUCTION IS SCHEDULED TO BEGIN IN NOVEMBER, 2009.
LOS ANGELES, CITY OF	LA0C8164	EXPOSITION BLVD RIGHT-OF-WAY BIKE PATH- WESTSIDE EXTENSION. DESIGN AND CONSTRUCTION OF 2.5 MILES OF CLASS 1 BIKEWAY, LIGHTING, LANDSCAPING & INTERSECTION IMPROVEMENTS. (PPNO# 3184)	2009	2010	2/2/2011	OBSTACLES ARE BEING OVERCOME. PROJECT WILL BE COMPLETED BY EXPOSITION CONSTRUCTION AUTHORITY AS A DESIGN-BUILD PROJECT, IN CONJUNCTION WITH EXPOSITION PHASE II LIGHT RAIL PROJECT. PROJECT IS SCHEDULED TO BEGIN IN EARLY 2010.
LOS ANGELES, CITY OF	LA0C8171	GAYLEY AVE BIKE LANES & STREET WIDENING. DESIGN AND CONSTRUCTION OF .25 MILES OF CLASS II BIKE LANES ON GAYLEY AVE FROM EXISTING BIKE LANES AT LEVERING AVENUE TO THE UCLA CAMPUS	2010	2013	5/31/2013	SUBSTITUTED WITH LAF1505 – SAN FERNANDO PACOIMA WASH BIKE PATH IN APRIL 2009.
LOS ANGELES, CITY OF	LA0C8380	CHINATOWN/COLLEGE STREET GOLD LINE STATION - INTERMODEL TRANS. CENTER ENHANCEMENT (PEDESTRIAN WALKWAY BRIDGE, BUS STATION, AND A BIKE STATION)	2004/2008	2008	2012	SEVERE OBSTACLES ARE BEING OVERCOME. DELAY IN CONSTRUCTION DUE TO ISSUES WITH EXISTING DEVELOPMENTS SURROUNDING THE CHINA TOWN GOLD LINE STATION. CITY OF LA HAS HAD DIFFICULTY ACQUIRING PROPERTY TO JOIN THE STATION TO BROADWAY THAT IS NEEDED TO BUILD BIKE STATION AND BRIDGE. CITY IS IN NEGOTIATION WITH THE BANK THAT OWNS THE PROPERTY NEEDED FOR THE PROJECT.

LOS ANGELES COUNTY – TCMS REPORTED IN THE 2008 RTIP TIMELY IMPLEMENTATION REPORT						
LEAD AGENCY	PROJECT ID	PROJECT DESCRIPTION	ORIGINAL COMPLETION DATE	2008 RTIP COMPLETION DATE	2011 FTIP COMPLETION DATE	2011 FTIP PROJECT STATUS
LOS ANGELES, CITY OF	LAF1450	ENCINO PARK-AND-RIDE FACILITY RENOVATION. RENOVATION OF THE ENCINO PARK-AND-RIDE FACILITY IN ORDER TO ADDRESS PHYSICAL AND STRUCTURAL DEFICIENCIES AND ADD CAPACITY TO THIS HEAVILY UTILIZED FACILITY. INCLUDES 50 NEW PARKING SPACES AND BIKE LOCKERS.	2013	2013	10/1/2013	NO CHANGE IN COMPLETION DATE FROM 2008 RTIP TCM REPORT. ON SCHEDULE.
LOS ANGELES, CITY OF	LAF1615	EASTSIDE LIGHT RAIL PEDESTRIAN LINKAGE. IMPROVE LINKAGES WITHIN 1/4 MILE OF METRO'S GOLD LINE LRT.	2012	2012	6/29/2012	NO CHANGE IN COMPLETION DATE FROM 2008 RTIP TCM REPORT. PE PHASE IS IN PROGRESS. ON SCHEDULE.
LOS ANGELES, CITY OF	LAF1657	LOS ANGELES VALLEY COLLEGE (LAVC) BUS STATION EXTENSION. PROJECT WILL EXTEND THE ORANGE LINE STATION AT THE LA VALLEY COLLEGE BY PROVIDING A DIRECT PEDESTRIAN CONNECTION FROM THE STATION TO A NEW PEDESTRIAN ENTRANCE TO LAVC.	2013	2013	10/1/2013	NO CHANGE IN COMPLETION DATE FROM 2008 RTIP TCM REPORT. ON SCHEDULE.
LOS ANGELES, CITY OF	LAF1704	DOWNTOWN L.A. ALTERNATIVE GREEN TRANSIT MODES TRIAL PROGRAM. OFFER SHARED RIDE-BICYCLE AND NEIGHBORHOOD ELECTRIC VEHICLE TRANSIT SERVICES TO LA CITY HALL AS AN ALTERNATIVE TO OVERCROWDED DASH SERVICE	2014	2014	6/27/2014	NOT A TCM UNTIL PERMENANT.
LOS ANGELES, CITY OF	LAF1708	HOLLYWOOD INTEGRATED MODAL INFORMATION SYSTEM. INSTALLATION OF ELECTRONIC, DIRECTION AND PARKING AVAILABILITY SIGNS WITH INTERNET CONNECTIVITY TO PROVIDE ADVANCE AND REAL-TIME INFORMATION INTENDED TO INCREASE TRANSIT RIDERSHIP	2015	2015	9/21/2015	NO CHANGE IN COMPLETION DATE FROM 2008 RTIP TCM REPORT. BEGINNING WORK ON FIELD REVIEW AND PES CALTRANS FORMS. ON SCHEDULE.
LOS ANGELES, CITY OF	LAOB416	ROUTE 101: IN LOS ANGELES - DOWNTOWN OVER FREEWAY 101 - PEDESTRIAN BRIDGE ENHANCEMENT	2010	2010	6/30/2010	NOT A TCM AS JUST AN UPGRADE PROJECT.
MONROVIA	LAE0039	TRANSIT VILLAGE - PROVIDE A TRANS. FACILITY FOR SATELLITE PARKING FOR SIERRA MADRE VILLA GOLD LINE STA, P-N-R FOR COMMUTERS, A FOOTHILL TRANSIT STORE.	2010	2010	12/31/2012	OBSTACLES ARE BEING OVERCOME. DELAY DUE TO ENVIRONMENTAL CLEARANCE ISSUES.

LOS ANGELES COUNTY – TCMS REPORTED IN THE 2008 RTIP TIMELY IMPLEMENTATION REPORT						
LEAD AGENCY	PROJECT ID	PROJECT DESCRIPTION	ORIGINAL COMPLETION DATE	2008 RTIP COMPLETION DATE	2011 FTIP COMPLETION DATE	2011 FTIP PROJECT STATUS
PALMDALE	LAF1507	AVENUE S BIKEWAY PHASE 2. CLASS I BIKEWAY IMPROVEMENTS ALONG THE GENERAL ALIGNMENT OF AVENUE S IN THE CITY OF PALMDALE. THIS PROJECT WILL INCLUDE CLOSING GAPS IN OUR LOCAL BICYCLE PLAN.	2014	2014	10/1/2014	NO CHANGE IN COMPLETION DATE FROM 2008 RTIP TCM REPORT. PROJECT IN PRE-DESIGN. ON SCHEDULE.
PASADENA	LA0D372	SOUTH ACCESS PEDESTRIAN BRIDGE TO SIERRA MADRE VILLA LIGHT RAIL STATION. THIS PEDESTRIAN BRIDGE OVER THE ROUTE 210 FREEWAY WILL PROVIDE A DIRECT AND SAFE APPROACH FOR PEDESTRIANS	6/29/1905	2010	9/30/2012	OBSTACLES ARE BEING OVERCOME. DELAY AS A RESULT OF THE PROJECT BEING REQUIRED TO BE RE-DESIGNED TO MEET CURRENT AASHTO AND CALTRANS BRIDGE DESIGN STANDARDS.
PASADENA	LA0D47	SR 710 MITIGATION PROJECT-TRAFFIC CONTROL AND MONITORING SYSTEM-INTELLIGENT TRANSPORTATION SYSTEMS (ITS). CONSTRUCT AND INSTALL ITS TECHNOLOGY AND VARIOUS DEGREES OF SMART SIGNALS	2008	2008	12/30/2010	OBSTACLES ARE BEING OVERCOME. SUBSTANTIALLY COMPLETE. DELAY DUE TO OVERALL PROJECT INTEGRATION WITH EXISTING ITS STREET INFRASTRUCTURE. LAST STAGE OF SYSTEM INTEGRATION AND TIMING IS CURRENTLY BEING COMPLETED.
PASADENA	LAE3790	THE PASADENA ITS INTEGRATES 3 COMPONENTS; TRAFFIC SIGNAL COMMUNICATION AND CONTRL, TRANSIT VEHICLE ARRIVAL INFO AND PUBLIC PARKING AVAILABILITY INFO. SAFETEA-LU PRJ #3790 AND #399	2010	2013	6/2011	PROJECT IS AHEAD OF SCHEDULE TO BE COMPLETED BY JUNE 2011.
RANCHO PALOS VERDES	LAF1506	BIKE COMPATIBLE RDWY SAFETY AND LINKAGE ON PALOS VERDES DR. THE PROJECT WILL HAVE A CLASS II BIKE LANE ON BOTH SIDES OF PALOS VERDES DRIVE SOUTH, WITH AN UNPAVED SHOULDER FOR EMERGENCY USE.	2014	2014	10/9/2014	NO CHANGE IN COMPLETION DATE FROM 2008 RTIP TCM REPORT. CITY STAFF IN THE PROCESS OF COMPLETING THE CULTURAL RESOURCES SERVICES REPORT REQUIRED BY CALTRANS. ON SCHEDULE.

LOS ANGELES COUNTY – TCMS REPORTED IN THE 2008 RTIP TIMELY IMPLEMENTATION REPORT						
LEAD AGENCY	PROJECT ID	PROJECT DESCRIPTION	ORIGINAL COMPLETION DATE	2008 RTIP COMPLETION DATE	2011 FTIP COMPLETION DATE	2011 FTIP PROJECT STATUS
RANCHO PALOS VERDES	LAF1605	PEDESTRIAN SAFE BUS STOP LINKAGE. LINKING 11 BUS STOPS CURRENTLY INACCESSIBLE BECAUSE OF LACK OF SIDEWALKS ON BOTH THE EAST AND WEST SIDE OF HAWTHORNE BLVD. FROM CREST RD. TO PALOS VERDES DR. SOUTH (ABOUT 13,000')	2013	2013	12/9/2013	NO CHANGE IN COMPLETION DATE FROM 2008 RTIP TCM REPORT. ON SCHEDULE.
SAN GABRIEL VALLEY COG	LA0C57	ACE/GATEWAY CITIES-CONSTRUCT GRADE SEP. AT PASSONS BLVD IN PICO RIVERA (& MODIFY PROFILE OF SERAPIS AV.)(PART OF ALAMEDA CORR EAST PROJ.)SAFETEA-LU HPP # 1666 (TCRP #54.3)	2006	2010	12/31/2010	NO CHANGE IN COMPLETION DATE FROM 2008 RTIP TCM REPORT. ON SCHEDULE.
SAN GABRIEL VALLEY COG	LA990359	GRADE SEP XINGS SAFETY IMPR; 35- MI FREIGHT RAIL CORR. THRGH SAN.GAB. VALLEY - EAST. L.A. TO POMONA ALONG UPRR ALHAMBRA &L.A. SUBDIV - ITS 2318 SAFETEA #2178;1436 #1934 PPNO 2318	2003/2009	2010	6/30/2018	NO DELAY. ON-GOING PROJECT. ADD NEW PHASE AND MODIFY SCOPE AND COMPLETION DATE.
SANTA CLARITA	LAF1424	MCBEAN REGIONAL TRANSIT CENTER PARK AND RIDE. PURCHASE LAND, DESIGN, AND CONSTRUCT A REGIONAL PARK-AND-RIDE LOT ADJACENT TO THE MCBEAN REGIONAL TRANSIT CENTER IN THE CITY OF SANTA CLARITA.	2012	2012	10/1/2012	NO CHANGE IN COMPLETION DATE FROM 2008 RTIP TCM REPORT. ON SCHEDULE.
SANTA FE SPRINGS	LA0F096	NORWALK SANTA FE SPRINGS TRANSPORTATION CENTER PARKING EXPANSION AND BIKEWAY IMPROVEMENTS. PROVIDE ADDITIONAL 250 PARKING SPACES FOR TRANSIT CENTER PATRONS AND IMPROVE BICYCLES ACCESS TO THE TRANSIT CENTER	2011	2011	8/23/2011	NO CHANGE IN COMPLETION DATE FROM 2008 RTIP TCM REPORT. PROJECT DESIGN HAS BEEN COMPLETED AND AGENCY IS READY TO ADVERTISE FOR BIDS. CITY IS WORKING WITH METRO AND CALTRANS TO SWAP ISTEAFUNDS FOR PROP C FUNDS. ON SCHEDULE.
SANTA MONICA	LAE0364	CONSTRUCT INTERMODAL PARK AND RIDE FACILITY AT SANTA MONICA COLLEGE CAMPUS ON SOUTH BUNDY DRIVE NEAR AIRPORT AVENUE	2010	2010	12/31/2012	OBSTACLES ARE BEING OVERCOME. AWAITING A PROJECT TITLE CHANGE IN THE LEGISLATURE AS FUNDS ARE EARMARKS. ONCE APPROVED, PROJECT WILL BE READY TO MOVE FORWARD.

LOS ANGELES COUNTY – TCMS REPORTED IN THE 2008 RTIP TIMELY IMPLEMENTATION REPORT						
LEAD AGENCY	PROJECT ID	PROJECT DESCRIPTION	ORIGINAL COMPLETION DATE	2008 RTIP COMPLETION DATE	2011 FTIP COMPLETION DATE	2011 FTIP PROJECT STATUS
SANTA MONICA	LAF1534	BIKE TECHNOLOGY DEMONSTRATION. PROJECT WILL CONSIST OF DESIGN, INSTALLATION AND EVALUATION OF SEVERAL BICYCLE TECHNOLOGIES, INCLUDING BICYCLE ACTIVATED DETECTION AT INTERSECTIONS, BIKE BOXES, AND BIKE PARKING.	2015	2015	6/30/2015	NO CHANGE IN COMPLETION DATE FROM 2008 RTIP TCM REPORT. REVISED TO MATCH METRO LOASP000F1534. ON SCHEDULE.
TORRANCE	LA0D379	AUTOMATIC VEHICLE LOCATOR (AVL) PROJECT-PHASE 2	2007	2008	12/31/2011	OBSTACLES ARE BEING OVERCOME. DELAY DUE TO FINANCIAL DIFFICULTIES. THE FINAL BID AMOUNT WAS MUCH HIGHER THAN THE ESTIMATE PROJECT COST AND THE AGENCY NEEDED TO FIND ADDITIONAL LOCAL FUNDING TO COMPLETE THE PROJECT. PROJECT IS IN FINAL BAFO STAGE. CONTRACT TO BE AWARDED IN EARLY 2010, WITH WORK TO BEGIN SOON AFTER. ESTIMATED COMPLETION DATE OF AVL PROJECT IS 12/31/11.
WESTLAKE VILLAGE	LA960142	LINDERO CANYON ROAD FROM AGOURA TO JANLOR DR CONSTRUCT BIKE PATH, RESTRIPE STREET, INTERSECTION WIDENING, SIGNAL COORDINATION	2003/2005	2013	1/30/2013	NO CHANGE IN COMPLETION DATE FROM 2008 RTIP TCM REPORT. UNDER CONSTRUCTION. ON SCHEDULE.

LOS ANGELES COUNTY – COMPLETED/CORRECTED PROJECTS						
LEAD AGENCY	PROJECT ID	PROJECT DESCRIPTION	ORIGINAL COMPLETION DATE	2008 RTIP COMPLETION DATE	2011 FTIP COMPLETION DATE	2011 FTIP PROJECT STATUS
ALAMEDA CORRIDOR EAST	LA990353	ALAMEDA CORRIDOR EAST – NOGALES ST GRADE SEP	2006	2010	12/29/2010	DELETE PROJECT. PROJECT TRANSFERRED TO ALAMEDA CORRIDOR EAST (ACE).TRANSFERRED TO ACE ON APRIL 2008 AND IS NOW INCLUDED IN OUR TIP (LA990359) WITH TARGET COMPLETION OF JUNE 2012. DELAY DUE TO ISSUES TRANSFERRING THE PROJECT FROM ONE AGENCY TO ANOTHER.
ANTELOPE VALLEY TRANSIT AUTHORITY	LA0D428	PURCHASE PROPERTY/CONSTRUCT PASSENGER TRANSFER STATION	2010	2010	6/30/2010	CORRECTED. NOT A TCM - EXPANSION OF EXISTING FACILITIES.
BELL GARDENS	LA0F099	TRANSIT CENTER AND PARK AND RIDE; CONSIST OF BUS STOP AMENITIES INCLUDING NEW BUS SHELTER, BENCHES, LANDSCAPING ETC.THE TRANSIT CENTER WILL BE SUPPORTED BY A 283 SPACE PARK & RIDE	2009	2010	6/30/2010	CORRECTED. NOT A TCM - UPGRADE OF EXISTING PARKING LOT AND BUS TRANSFER FACILITY.
BELLFLOWER	LA996275	WEST BRANCH GREENWAY MULTI-MODAL TRANS. CORRIDOR DESIGN AND CONSTRUCT 2.5 MILE CLASS I BIKE PATH ALONG MTA-OWNED SANTA ANA BRANCH ROW INCL. PEDESTRIAN AND LANDSCAPING (3145)	2006	2008	12/1/2009	COMPLETED.
BURBANK	LAF1455	CROSS-TOWN TRANSIT CONNECTOR AND SERVICE EXPANSION. FUNDS TO ACQUIRE TWO (2) OF FOUR (4) REQUESTED CNG BUSES TO IMPLEMENT NEW LOCAL TRANSIT SERVICE.	2013	2013	10/1/2013	CORRECTED. NOT REPORTABLE TCM PER 2011 FTIP GUIDELINES TABLE IV-A (PAGE 55).
CALABASAS	LA974100	U.S. 101 INTERJURISDICTIONAL BIKE LANE GAP CLOSURE CONSTRUCTION 4.5 MILES OF BIKEWAY IMPROVEMENTS TO CLOSE SEVERAL GAPS WITHIN A 12 MILE CORRIDOR(TEA21-#69) (PPNO# 3147)	2003/2006	2008	12/31/2008	COMPLETED.
CALTRANS	1178A	ROUTE 405: IN LOS ANGELES AND CULVER CITY FROM ROUTE 90 TO ROUTE 10 - HOV LANES (SB 5+0 TO 5+1; NB 5+0 TO 5+1 HOV) (2206LK CFP) OBLIGATED 6207 (034)	2006	2008	3/15/2009	COMPLETED.

LOS ANGELES COUNTY – COMPLETED/CORRECTED PROJECTS						
LEAD AGENCY	PROJECT ID	PROJECT DESCRIPTION	ORIGINAL COMPLETION DATE	2008 RTIP COMPLETION DATE	2011 FTIP COMPLETION DATE	2011 FTIP PROJECT STATUS
CALTRANS	LA01344	ROUTE 5: RT 5 FROM RT 118 TO RT 14 FROM 10 TO 12 LANES HOV LANES. EA# 122001, PPNO 0162P. GARVEE PROJECT.	2005/2006	2008	5/20/2008	COMPLETED.
CALTRANS	LA0C8344	ROUTE 405: EXTENSION OF N/B I-405 HOV LANE- TO EXTEND THE HOV LANE ON N/B I-405 FROM SOUTH OF VENTURA BL TO SO. BURBANK BLVD WHERE IT WILL JOIN THE EXISTING HOV LANE. (EA# 199620, PPNO# 2788).	2007	2008	10/1/2007	COMPLETED.
CALTRANS	LA195900	ROUTE 405: RTE. 405 - WATERFORD AVE. TO RTE 10 - AUX LANE: LOS ANGELES - WATERFORD AV. TO RTE 10 - CONSTRUCT S/B AUX LANE & S/B HOV LN (2001 CFP 8354) (EA# 195900 ,PPNO 2333). GARV 12/03	2006/2007	2009	4/3/2009	COMPLETED.
CALTRANS	LA963724	ROUTE 210: IN LA VERNE AND CLAREMONT, FROM FOOTHILL BOULEVARD TO SAN BERNARDINO COUNTY LINE - CONSTRUCT 8-LANE FREEWAY INCLUDING 2-HOV LANES (12620, 12640, 12630, 10501, 17210) 24270	2003	2010	3/2/2010	COMPLETED.
CALTRANS	LA996138	ROUTE 5: RTE.5 HOV LNS. FROM FLORENCE AVE TO RTE.19 - ADD ONE LANE IN EACH DIRECTION		2016		CORRECTED. DUPLICATE OF LA0D73.
CARSON	LA0C8219	SOUTH BAY PAVILION REGIONAL TRANSIT CTR. CONSTRUCTION OF A TRANSIT CTR AT THE SOUTH BAY PAVILION SHOPPING CTR TO BE SERVED BY ALL 8 CARSON CIRCUIT RTES & MTA LINES #205 & #446-447.	2006	2010	2/28/2010	CORRECTED. NOT A TCM BECAUSE THE FACILITY IS TO SERVE EXISTING BUS ROUTES.
CLAREMONT	LA0D103	PARKING FACILITY EXPANSION FOR TRANSIT PATRONS. THE CITY AND THE REDEVELOPMENT AGENCY WILL EXPAND ON AN EXISTING PARKING FACILITY (500 PARKING SPACE) FOR ADDITIONAL USE BY TRANSIT PATRONS.	2006	2009	12/31/2009	COMPLETED.
COMPTON	LAOB7326	COMPTON CREEK BIKEWAY EXTNSN - PHASE III.DSIGN & CNSTRUCT .6 MI OF CLAS 1 BIKE/PED PATH FRM GREENLEAF BL TO ARTESIA FWY.WILL INC BIKE PATH, PED WALKWAY SIGNAGE, STRPNG. (PPNO 2869).	2005/2006	2009	12/30/2010	CORRECTED. NOT A REPORTABLE TCM PROJECT PER 2011 FTIP GUIDELINES TABLE IV-A (PAGE 56).
CULVER CITY MUNI BUS LINES	LA0B400	PURCHASE CNG BUSES AND EXPAND NATURAL GAS FUELING FACILITY (SAFETEA-LU TRANSIT PROJECT #207) PROCUREMENT OF SIX (6) 40' CNG EXPANSION BUSES.	2004	2008	7/1/2008	COMPLETED.

LOS ANGELES COUNTY – COMPLETED/CORRECTED PROJECTS						
LEAD AGENCY	PROJECT ID	PROJECT DESCRIPTION	ORIGINAL COMPLETION DATE	2008 RTIP COMPLETION DATE	2011 FTIP COMPLETION DATE	2011 FTIP PROJECT STATUS
FOOTHILL TRANSIT ZONE	LA963526	BUS STOP ENHANCEMENT	2005	2008	12/31/2011	CORRECTED. NOT A TCM.
FOOTHILL TRANSIT ZONE	LA9811007	AVL SYSTEM, ARRIVAL SIGNS, (SMART BUS PROJECT) AND LINE 187 SIGNAL PRIORITY	2005	2008	12/31/2008	COMPLETED.
GARDENA	LA0D340	PURCHASE FIVE (5) 40 FT. ALTERNATIVE FUEL BUSES FOR SERVICE EXPANSION. PART OF SAFETEA-LU TRANSIT PROJECT #260 ALONG WITH LA0D308, LA000507, AND LA0D307	2010	2010	6/30/2010	COMPLETED.
GLENDALE	LAF144	PURCHASE OF 4-40' CNG BUSES FOR THE GLENDALE BEELINE.		2012		COMPLETED.
LA CANADA-FLINTRIDGE	LA0C8159	LA CANADA FLINTRIDGE EAST/WEST BIKEWAY CORRIDOR. DESIGN AND CONSTRUCTION OF 3.42 MILES OF EAST/WEST DIRECTIONAL CLASS II AND CLASS III BIKEWAY IN THE CITY OF LA CANADA FLINTRIDGE.	2008	2008	12/30/2009	COMPLETED.
LONG BEACH	LA0C8163	BIKEWAY AND PEDESTRIAN IMPROVEMENTS. 1.2 MILE CLASS I BIKE/PED PATH FROM WALNUT AVE TO WILLOW ST AT THE BLUE LINE STATION. (PPNO# 3408)	2005	2011	8/1/2010	COMPLETED.
LONG BEACH	LA0C8331	LONG BEACH WAYFINDING/TRANSIT CONNECTION PROGRAM OF SIGNS WILL BE PEDESTRIAN, VEHICULAR, A PARKING AND WILL INCLUDE MAPPING THAT DISPLAYS DESTINATIONS AND TRANSIT OPTIONS.	2004	2009	9/30/2010	COMPLETED.
LONG BEACH	LAF1528	SAN GABRIEL RIVER BIKE PATH GAP CLOSURE AT WILLOW STREET. CREATION OF OFF-STREET BICYCLE PATH TO ACHIEVE BICYCLE ROUTE GAP CLOSURE ON WILLOW STREET FROM THE SAN GABRIEL RIVER BIKE PATH WEST TO STUDEBAKER ROAD	2014	2014	6/30/2014	CORRECTED. NOT A COMMITTED TCM.
LONG BEACH PUBLIC TRANSPORTATION COMPANY	LA0C8383	LONG BEACH TRANSIT: BUS STOP IMPROVEMENT PROJ. ENHANCE 9 OF RAIL STATION FEEDER BUS STOPS TO EASE TRANSFERS, MAKE PUBLIC TRANSIT MORE AESTHETICALLY PLEASING & SAFER, INC RIDERSHIP.	2004	2010	12/31/2010	COMPLETED.
LOS ANGELES COUNTY	LA0C8364	NORTH LA COUNTY NON-ADVERTISING BUS STOP SHELTERS. INSTALLATION OF BUS SHELTERS WITH SEATING AT BUS STOPS WITH GREATEST # OF DAILY BOARDING IN NORTH LOS ANGELES COUNTY. PPNO 3229.	2006/2007	2010	6/30/2010	CORRECTED. NOT REPORTABLE TCM PER 2011 FTIP GUIDELINES TABLE IV-A (PAGE 56).

LOS ANGELES COUNTY – COMPLETED/CORRECTED PROJECTS						
LEAD AGENCY	PROJECT ID	PROJECT DESCRIPTION	ORIGINAL COMPLETION DATE	2008 RTIP COMPLETION DATE	2011 FTIP COMPLETION DATE	2011 FTIP PROJECT STATUS
LOS ANGELES COUNTY	LA996289	SOUTH BAY BIKE TRAIL PED. ACCESS RAMPS/SIDEWALKS - DESIGN OF RAMPS, WALKWAYS TO PROVIDE ACCESS TO THE STH. BAY TRAIL AT DOCKWEILER STATE BEACH (2006 STIP)	2010	2010	12/30/2011	CORRECTED. NOT A TCM SINCE IT IS AN ACCESS IMPROVEMENT TO A RECREATIONAL PEDESTRIAN TRAIL.
LOS ANGELES COUNTY	LAF1414	THIRD STREET & LA VERNE AVENUE PARKING STRUCTURE. CONSTRUCT A PARKING STRUCTURE AT THIRD STREET AND LA VERNE AVENUE TO PROVIDE PARK AND RIDE SPACES FOR AREA TRANSIT USERS.	2016	2016	6/30/2015	CORRECTED. NOT A COMMITTED TCM.
LOS ANGELES COUNTY	LAF1511	EASTSIDE LIGHT RAIL BIKE INTERFACE PROJECT. PROJECT INCLUDES DESIGN AND CONSTRUCTION OF BIKE ROUTES WITH APPROPRIATE SIGNAGE AND STRIPING TO ACCESS METRO GOLD LINE STATIONS.	2014	2014	10/21/2014	CORRECTED. NOT A COMMITTED TCM.
LOS ANGELES COUNTY	LAF1513	FIJI WAY BICYCLE LANE PROJECT. WIDEN THE SOUTH SIDE OF FIJI WAY FROM WEST OF ADMIRALTY WAY FOR BIKE LANES.	2014	2014	10/9/2014	CORRECTED. NOT A COMMITTED TCM
LOS ANGELES COUNTY MTA	LA0C8413	METRO RAPID BUS STATIONS-PHASE II: INCLUDES COMMUNICATIONS & EQUIPMENT	2006/2007	2012	10/1/2016	CORRECTED. NOT A TCM PROJECT SINCE IT IS PROVIDING ONLY EQUIPMENT AND BUS SHELTERS FOR EXISTING RAPID PROGRAM AND SUPPLEMENTAL TO LA29202W - WILSHIRE RAPID PHASE I & II WHICH IS A TCM.
LOS ANGELES COUNTY MTA	LA0F021 NOT IN 2008 REPORT.	EXPOSITION LIGHT RAIL TRANSIT SYSTEM PHASE II - TO SANTA MONICA	6/30/2016	6/30/2016	12/31/2015	CORRECTED. NOT A COMMITTED TCM
LOS ANGELES COUNTY MTA	LA29202U4	SAN FERNANDO VALLEY NORTH/ SOUTH BRT EXTENSION PHASE II: BUS SPEED IMPROVEMENTS ALONG METRO RAPID CORRIDORS AND EXPANSION OF EXISTING PARK & RIDE FACILITY.	2005/2007	2010	12/31/2010	COMPLETED.
LOS ANGELES COUNTY MTA	LA29202V	EASTSIDE TRANSIT CORRIDOR - UNION STATION TO ATLANTIC VIA 1ST ST. TO LORENA, THEN 3RD ST. VIA 3RD/BEVERLY BLVD. TO ATLANTIC (EASTSIDE LRT PPNO 3358)	2009/2010	2010	6/30/2010	COMPLETED.

LOS ANGELES COUNTY – COMPLETED/CORRECTED PROJECTS						
LEAD AGENCY	PROJECT ID	PROJECT DESCRIPTION	ORIGINAL COMPLETION DATE	2008 RTIP COMPLETION DATE	2011 FTIP COMPLETION DATE	2011 FTIP PROJECT STATUS
LOS ANGELES COUNTY MTA	LA29202V	EASTSIDE TRANSIT CORRIDOR - UNION STATION TO ATLANTIC VIA 1ST ST. TO LORENA, THEN 3RD ST. VIA 3RD/BEVERLY BLVD. TO ATLANTIC (EASTSIDE LRT PPNO 3358)		6/30/2010	6/30/2010	COMPLETED.
LOS ANGELES, CITY OF	LA0C53	HOLLYWOOD INTERMODAL TRANSPORTATION AND PUBLIC PARKING CENTER ON HAWTHORNE AVE. BETWEEN HIGHLAND AVENUE AND NORTH ORANGE DRIVE (EXIST 500 SP PARK STRUCTURE).TCRP#49.2	2004	2011	10/1/2020	CORRECTED. NOT A TCM BECAUSE THIS IS A REPLACEMENT PROJECT.
LOS ANGELES, CITY OF	LA0C8123	SAN PEDRO ATSAC/ATSC PROJ. PROVIDE ATSAC/ATCS RELATED IMPROVEMENTS TO 57 SIGNALIZED INTERSECTIONS THRU IMPLEMENTATION OF A COMPUTER-BASED REAL TIME TRFFC SIGNAL MONITORING CNTRL SYS.		2011	4/1/2012	COMPLETED.
LOS ANGELES, CITY OF	LA0C8173	NORTHRIDGE METROLINK STN PARKING IMPRVMENT. CONSTRUCT ADDT'L 100 PRKING SPCS & RECONFIGURE SOUTHERN PRTION OF EXISTING PRKNG LOT TO YIELD AN ADDT'L 40 NET PRKING SPCES TOTAL 400 SPC.	2007	2009	12/31/2009	COMPLETED.
LOS ANGELES, CITY OF	LA0C8174	LITTLE TOKYO PEDESTRIAN LINKAGES. CONSTRUCTN OF IMPRVEMNTS: SIDEWLK & CROSSWALK ENHANCMENTS, STREET FURNITURE & LANDSCAPING TO PROMOTE PEDESTRIAN TRAVEL W/IN LITTLE TOKYO. PPNO 3116.	2004/2006	2009	6/30/2009	COMPLETED.
LOS ANGELES, CITY OF	LA0C8209	HOLLYWOOD MEDIA DISTRICT-PED IMPRV. STREETScape ELEMNts: LANDSCAPE MEDIAN ISLANDS, PED LIGHTING, STAMPED XWALK, ON SANTA MONICA BL- VINE ST TO HIGHLAND & HIGHLAND - MELROSE TO FOUNTAIN	2005	2009	6/30/2011	CORRECTED. NOT A REPORTABLE TCM PROJECT PER 2011 FTIP GUIDELINES TABLE IV-A (PAGE 56).
LOS ANGELES, CITY OF	LA0C8242	BUS STOP IMPROVEMENTS ON SAN FERNANDO ROAD & TC LIGHTING; ENHANCE PASSENGER FACILITIES AT VARIOUS BUS STOPS WITH GREATEST NUMBER OF DAILY BOARDINGS ON EAST SIDE OF SAN FERNANDO RD.	2008	2010	7/31/2010	COMPLETED.

LOS ANGELES COUNTY – COMPLETED/CORRECTED PROJECTS						
LEAD AGENCY	PROJECT ID	PROJECT DESCRIPTION	ORIGINAL COMPLETION DATE	2008 RTIP COMPLETION DATE	2011 FTIP COMPLETION DATE	2011 FTIP PROJECT STATUS
LOS ANGELES, CITY OF	LA0G157	LACRD - CITY OF LOS ANGELES INTELLIGENT PARKING MANAGEMENT PROGRAM.		12/31/2010	12/31/2010	COMPLETED.
LOS ANGELES, CITY OF	LAE0566	PURCHASE OF SIX (6) ALTERNATIVE FUELED VEHICLES TO BE USED IN THE EXPANSION OF THE LAX REMOTE TERMINAL FLYAWAY SHUTTLE BUS SYSTEM. LOS ANGELES WORLD AIRPORTS WILL OPERATE THESE BUSES BETWEEN NEW PARK-N-RIDE LOTS AND LAX AIRPORT.	2011	2011	12/31/2011	COMPLETED.
LOS ANGELES, CITY OF	LAE0567	INTERMODAL TRANSPORTATION CENTER WHICH WOULD ENHANCE PASSENGER SERVICE BETWEEN AREA RAIL AND BUS TRANSIT AND THE LAX AIRPORT.	2010	2013	10/1/2018	CORRECTED. NOT A REPORTABLE TCM PROJECT BASED ON EXISTING PROJECT DESCRIPTION PER 2011 FTIP GUIDELINES TABLE IV-A (PAGE 56).
LOS ANGELES, CITY OF	LAF1609	MAIN STREET BUS STOP AND PEDESTRIAN IMPROVEMENTS. DESIGN AND CONSTRUCT BUS STOP AND PEDESTRIAN IMPROVEMENTS THAT WILL INCREASE THE USAGE AND CAPACITY OF PEDESTRIAN FACILITIES ALONG A 0.4 MILE STRETCH OF MAIN STREET.		2015	10/1/2015	CORRECTED. NOT A REPORTABLE TCM PROJECT PER 2011 FTIP GUIDELINES TABLE IV-A (PAGE 56).
LOS ANGELES, CITY OF	LAF1611	CESAR CHAVEZ TRANSIT CORRIDOR (110 FWY TO ALAMEDA). INSTALLATION OF PEDESTRIAN/TRANSIT RIDER AMENITIES INC. BUS STOP GARDENS AT THREE INTERSECTIONS, NEW PEDESTRIAN LIGHTING, STREET TREES IN A LANDSCAPED PARKWAY & WAYFINDING SIGNAGE.	2015	2015	10/1/2015	CORRECTED. NOT A TCM PROJECT – INSTALLATION OF AMENITIES.
LOS ANGELES, CITY OF	LAF1612	CENTURY CITY URBAN DESIGN AND PEDESTRIAN CONNECTION PLAN. PROJECT WILL IMPLEMENT SIDEWALK IMPROVEMENTS, DECORATIVE CROSSWALKS, MEDIAN ISLAND, CURB RAMPS, PEDESTRIAN LIGHTING, SHELTERS, BENCHES, TRASH RECEPTACLES & STREET TREES.		2013	12/31/2015	CORRECTED. NOT A REPORTABLE TCM PER 2011 FTIP GUIDELINES TABLE IV-A (PAGE 56).

LOS ANGELES COUNTY – COMPLETED/CORRECTED PROJECTS						
LEAD AGENCY	PROJECT ID	PROJECT DESCRIPTION	ORIGINAL COMPLETION DATE	2008 RTIP COMPLETION DATE	2011 FTIP COMPLETION DATE	2011 FTIP PROJECT STATUS
LOS ANGELES, CITY OF	LAF1613	EXPO LINE STN STREETScape PROJECT-EAST CRENSHAW TO JEFFERSON. DESIGN & CONSTRUCTION OF PEDESTRIAN RELATED STREETScape IMPROVEMENTS WITHIN 1/4 MILE FROM EACH OF 3 LIGHT RAIL STATIONS ALONG EXPOSITION BLVD BETWEEN CRENSHAW & JEFFERSON.	2013	2013	9/30/2012	CORRECTED. NOT A TCM PROJECT – STREETScape IMPROVEMENTS.
LOS ANGELES, CITY OF	LAF1617	HOLLYWOOD PEDESTRIAN/TRANSIT CROSSROADS PHASE II. DESIGN AND INSTALL PEDESTRIAN AND TRANSIT USER ENHANCEMENTS, EXTENDING THE ORIGINAL HOLLYWOOD PEDESTRIAN/TRANSIT IMPROVEMENT PROJECT TO INCLUDE HIGHLAND AVENUE AND VINE STREET.	2013	2013	12/25/2013	CORRECTED. NOT A TCM PROJECT. PROJECT IS A PEDESTRIAN ENHANCEMENT PROJECT WHICH INCLUDES SIDEWALK RECONSTRUCTION, TREES AND STREET FURNITURE.
LOS ANGELES, CITY OF	LAF1630	WASHINGTON BLVD TRANSIT ENHANCEMENTS. WASHINGTON BL TRANSIT ENHANCEMENT IS A STREETScape DESIGN PROJECT THAT ENCOURAGES INCREASED USE OF PUBLIC TRANSIT WHILE SUPPORTING LAND USES THAT ARE COMPATIBLE W/TOD		2014	12/31/2014	CORRECTED. NOT A REPORTABLE TCM PER 2011 FTIP GUIDELINES TABLE IV-A (PAGE 56).
LOS ANGELES, CITY OF	LAF1662	SOLANO CANYON-ZANJA MADRE-CHINATOWN-BROADWAY BUS STOP IMPROV. IMPROVE 8 BUS STOPS ALONG BROADWAY-BERNARD ST TO SOLANO AV WITH STREET FURNITURE & LANDSCAPING, INCREASING ACCESSIBILITY, TRANSFERS & TRANSIT USE		2014	6/30/2011	CORRECTED. NOT A REPORTABLE TCM PER 2011 FTIP GUIDELINES TABLE IV-A (PAGE 56).
LOS ANGELES, CITY OF	LAF1663	SUNSET JUNCTION TRANSIT PLAZA. CONVERT AN UNUSED ROADWAY SECTION INTO A TRANSIT PLAZA WITH NEW CONCRETE PLATFORM, STREET FURNITURE, PED LIGHTS, & LANDSCAPING, INCREASING ACCESSIBILITY, TRANSFERS & TRANSIT USE.		2014	6/30/2013	CORRECTED. NOT A REPORTABLE TCM PER 2011 FTIP GUIDELINES TABLE IV-A (PAGE 56).
MONTEBELLO	LA55201	CONTINUING PROJECT - BUS STOP IMPROVEMENTS ,AMENITIES ,SHELTERS ,ETC	2010	2010	12/31/2010	COMPLETED.
PALMDALE	LAF1508	6TH STREET EAST BIKEWAY EXTENSION. THIS PROJECT WILL PROVIDE A MISSING LINK IN THE CLASS I BWY TO CONNECT THE EXISTING SIERRA HWY BIKEWAY TO THE TRANSPORTATION CENTER AND AN EXISTING BIKEWAY IN CLOCK TOWER PLAZA	2015	2015	10/1/2015	CORRECTED. NOT A COMMITTED TCM

LOS ANGELES COUNTY – COMPLETED/CORRECTED PROJECTS						
LEAD AGENCY	PROJECT ID	PROJECT DESCRIPTION	ORIGINAL COMPLETION DATE	2008 RTIP COMPLETION DATE	2011 FTIP COMPLETION DATE	2011 FTIP PROJECT STATUS
PASADENA	LA0D99	PURCHASE 2 EXPANSION LOW-FLOOR, HANDICAPPED ACCESSIBLE, ALTERNATIVE FUEL TRANSIT BUSES.	2004	2010	12/31/2010	COMPLETED.
PASADENA	LAF1655	EAST COLORADO BOULEVARD PEDESTRIAN ENHANCEMENTS (PHASE I). INSTALLATION OF PEDESTRIAN-SCALE STREET LIGHTING ON REGIONALLY SIGNIFICANT STREET IN A SPECIFIC PLAN AREA OF PASADENA IN ORDER TO INCREASE LIVABILITY/ENHANCE PEDESTRIAN MOVEMENT.		2014	9/30/2014	CORRECTED. NOT A REPORTABLE TCM PROJECT PER 2011 FTIP GUIDELINES TABLE IV-A (PAGE 56).
REDONDO BEACH	LA0D299	ACQUISITION OF (6) ALTER FUEL TRANSIT/PARATRANSIT VEHICLES NOT TO EXCEED 35' SAFETEA-LU TRANSIT #251	2010	2010	12/31/2012	CORRECTED. NOT A TCM PROJECT BECAUSE THIS IS A BUS REPLACEMENT PROJECT.
SAN FERNANDO	LAE0127	PROCUREMENT OF (3) CNG TRANSIT VEHICLES AND RELATED INFRASTRUCTURE EQUIPMENT FOR FIXED ROUTE PUBLIC TRANSPORTATION.	2010	2010	9/29/2012	CORRECTED. NOT A TCM PROJECT BECAUSE THIS IS A BUS REPLACEMENT PROJECT.
SAN FERNANDO	LAF1640	SAN FERNANDO DOWNTOWN PEDESTRIAN IMPROVEMENT PROJECT. DESIGN AND CONSTRUCTION OF THE DOWNTOWN PORTION OF THE SAN FERNANDO CORRIDORS PLAN. THE PROJECT WILL INCREASE PEDESTRIAN ACTIVITY, PROMOTE PUBLIC TRANSIT AND ENHANCE SAFETY.		2014	9/30/2014	CORRECTED. NOT A REPORTABLE TCM PER 2011 FTIP GUIDELINES TABLE IV-A (PAGE 56).
SANTA CLARITA	LA0C8130	INCIDENT MANAGEMENT - TRAVELER INFORMATION SUBSYSTEM;INSTALLATION OF SYSTEM DETECTORS, FIBER OPTIC CABLE, CCTV'S, AND TRAVELER INFO SYSTEM VIA WEBSITE, EMAIL OR CELL PHONE.	2006	2008	6/1/2009	COMPLETED.
SANTA CLARITA	LA0C8156	SANTA CLARITA REG'L COMUTR TRAIL - I-5 TO RAILROAD BRIDGE & FROM RAILROAD BRIDGE TO ANZA DRIVE- CONSTRUCT & ACQUISITION OF 1.0 MI OF CLASS I BIKE PATH (PPNO 3127). NON-CAP.	2006	2011	12/31/2011	COMPLETED.
SANTA CLARITA	LA0D363	SANTA CLARITA TRANSIT PHASE 2 - EXPANSION BUSES - 2 OVER THE ROAD COMMUTER BUSES.	2009	2009	10/1/2010	CORRECTED. NOT A REPORTABLE TCM PER 2011 FTIP GUIDELINES TABLE IV-A (PAGE 55).

LOS ANGELES COUNTY – COMPLETED/CORRECTED PROJECTS						
LEAD AGENCY	PROJECT ID	PROJECT DESCRIPTION	ORIGINAL COMPLETION DATE	2008 RTIP COMPLETION DATE	2011 FTIP COMPLETION DATE	2011 FTIP PROJECT STATUS
SANTA CLARITA	LA0F018	PURCHASE (2) EXPANSION BUSES FOR ROUTE 8 TO THE SAN FERNANDO VALLEY	2009	2009	CANCELED	CORRECTED. NOT A REPORTABLE TCM PROJECT PER 2011 FTIP GUIDELINES TABLE IV-A (PAGE 55).
SANTA MONICA	LA57101	BUS FACILITY IMPROVEMENTS	2005	2010	12/30/2010	CORRECTED. NOT A REPORTABLE TCM PROJECT PER 2011 FTIP GUIDELINES TABLE IV-A (PAGE 56).
SOUTH PASADENA	LA0B7271	BLUE LINE PEDESTRIAN LINKAGE AND SAFETY IMPROVEMENTS-INCLUDE SIGNAGE, UPGRADES CROSSWALKS, PEDESTRIAN LIGHTING, ENHANCED SIDEWALK AROUND THE STATION IN THE AREA MISSION ST STATION		2008	12/30/2008	COMPLETED.
SOUTHERN CALIFORNIA REGIONAL RAIL AUTHORITY	LA29204	LA-SAN BERNARDINO CR (SF UNION STATION-SAN BERNARDINO) CAPACITY IMPROVEMENTS (3037) (JARC \$1982). DEMOT21 = 3037	2003/2005	2009	12/31/2010	COMPLETED.
WHITTIER	LA0B7322	WHITTIER GREENWAY TRAIL-ACQUISITION, DESIGN, AND CONSTRUCTION MANAGEMENT OF 2 MILES CLASS I BIKE/PED PATH ON AN ABANDONED RAIL ROW FROM NORWALK TO FIVE POINTS.PPNO 2872	2004	2011	12/1/2009	COMPLETED.
WHITTIER	LA0C8161	WHITTIER GREENWAY TRAIL: PICKERING BRIDE SEG 1 DEVT& SEG 3 P/E & DEVT. DESIGN, CONST& ACQUIST OF 2.86 MLES CLASS I BIKE/PED FAC ON ABANDONED ROW IN WHITTIER PPNO#3440-EA07-932045	2008	2008	12/7/2009	COMPLETED.

LOS ANGELES COUNTY – NEW COMMITTED TCM PROJECTS			
LEAD AGENCY	PROJECT ID	PROJECT DESCRIPTION	2011 FTIP COMPLETION DATE
ANTELOPE VALLEY TRANSIT AUTHORITY	LA0G490	THREE (3) EXPANSION HYBRID LOCAL TRANSIT BUSES	1/31/2011
AZUSA	LAF3434	AZUSA INTERMODAL TRANSIT CENTER. CONSTRUCT REGIONAL AZUSA INTERMODAL TRANSIT CENTER TO ACCOMMODATE EXISTING AND FUTURE PARKING DEMAND AND SUPPORT EFFECTIVE TRANSIT USE.	6/30/2015
BALDWIN PARK	LA0D281	DESIGN AND CONSTRUCT PARKING IMPROVEMENTS AT AND ADJACENT TO THE CITY'S EXISTING METROLINK STATION	12/30/2010
CALTRANS	LA0G138	ROUTE 010: LACRD - HOT LANES ON THE I-10 FROM ALAMEDA ST./UNION STATION TO I-605, AND ON I-110 FROM 182 ST./ARTESIA TRANSIT CENTER TO ADAMS BLVD. CONVERSION OF HOV LANES TO HOT LANES.(INFRASTRUCTURE/PAVEMENT)(1HL08D01, 1HL08D03)	12/30/2011
CALTRANS	LA0G139	ROUTE 010: LACRD - EXPAND CAPACITY OF THE I-10 HOT LANE (RESTRIPING AND BUFFER CHANGES). RESTRIPE TO ADD A SECOND LANE (WB - SANTA ANITA TO I-710; EB - I-710 TO BALDWIN AVE) FOR HOT LANES ON THE I-10. (RTP# 1HL08D01)	12/30/2011
CLAREMONT	LAF1510	CLAREMONT PORTION OF THE CITRUS REGIONAL BIKEWAY. THIS PROJECT PROPOSES THE IMPLEMENTATION OF THE CLAREMONT PORTION OF THE CITRUS REGIONAL BIKEWAY UTILIZING BONITA AVENUE AND FIRST STREET AS PRIMARY CLASS II BIKE ROUTES.	10/1/2012
COVINA	LA0D206	METROLINK PEDESTRIAN BRIDGE PROJECT. THIS FACILITY WILL BE CONSTRUCTED ON THE WEST SIDE OF CITRUS AVE. THE METROLINK STATION IS ON THE EAST SIDE OF CITRUS AVE.	12/31/2012
FOOTHILL TRANSIT ZONE	LA0G142	LACRD - 10 BUSES FOR THE I-10 EL MONTE BUSWAY. HOT LANE. (RTP# 1TR08D08 & 1TR08D07A)	12/31/2012
FOOTHILL TRANSIT ZONE	LA0G149	LACRD - I-10 HOT LANE OPERATIONS - NEW TRANSIT SERVICES.(RTP# 10M08D02).	12/31/2011
GARDENA MUNICIPAL BUS LINES	LA0G147	LACRD - I-110 HOT LANE OPERATIONS - NEW TRANSIT SERVICES.(CITY OF GARDENA)(RTP# 1TR204)	12/31/2011
GLENDALE	LA0G406	FAIRMONT AVE. PARK-N-RIDE FACILITY (83 PARKING SPACES) TO SERVE COMMUTERS USING SR-134, I-5. THE LOCATION OF THE PARK-N-RIDE IS FAIRMONT AVENUE AND SAN FERNANDO RD.	12/30/2012
LOS ANGELES COUNTY	LA990353	ALAMEDA CORRIDOR EAST - NOGALES ST GRADE SEP (T21-491, SGVCG)	12/29/2010
LOS ANGELES COUNTY MTA	LA0D198 *	CRENSHAW TRANSIT CORRIDOR	12/31/2018
LOS ANGELES COUNTY MTA	LA0G010 *	REGIONAL CONNECTOR - LIGHT RAIL IN TUNNEL ALLOWING THROUGH MOVEMENTS OF TRAINS, BLUE, GOLD, EXPO LINES. FROM ALAMEDA / 1ST STREET TO 7TH STREET/METRO CENTER	12/31/2019
LOS ANGELES COUNTY MTA	LA0G150	LACRD - I-10 AND I-110 HOT LANE OPERATIONS (O & M), INCLUDING SECURITY, TVM AND REVENUE COLLECTION SERVICES, MARKETING, NEW TRANSIT (RTP ID 1TR08D7B & 10M08D01; LA0G150, LA0G151, LA0G152,10M08D02)	12/31/2011
LOS ANGELES COUNTY MTA	LA0G154	LACRD - EL MONTE TRANSIT CENTER IMPROVEMENTS AND EL MONTE BUSWAY IMPROVEMENTS, INCLUDING BIKE LOCKERS, TICKET VENDING MACHINES AT EL MONTE BUSWAY STATIONS AND UP TO 10 BUS BAYS.	12/31/2010
LOS ANGELES COUNTY MTA	LA0G194	ACQUIRE ALTERNATE FOUR (4) FUEL BUSES FOR THE CITY OF ARTESIA TO BE USED FOR NEW FIXED ROUTE SERVICE EARMARK ID #E2008-BUSP-0694	10/31/2011

LOS ANGELES COUNTY – NEW COMMITTED TCM PROJECTS			
LEAD AGENCY	PROJECT ID	PROJECT DESCRIPTION	2011 FTIP COMPLETION DATE
LOS ANGELES COUNTY MTA	LA0G196	ACQUIRE ALTERNATE FUEL BUSES FOR RIO HONDO COLLEGE	10/31/2011
LOS ANGELES COUNTY MTA	LA0G270	EXPANSION AND IMPROVEMENT TO EXISTING TRANSIT CENTER IN THE CITY OF PALMDALE. E2009-BUSP-137.	9/30/2012
LOS ANGELES COUNTY MTA	LA0G431	MULTI-MODAL TRANSIT CENTER AT CSUN TO INCLUDE PASSENGER LOADING AREAS AND BUS SHELTERS	10/1/2012
LOS ANGELES COUNTY MTA	LA0G447 *	METRO PURPLE LINE WESTSIDE SUBWAY EXTENSION SEGMENT 1 - WILSHIRE/WESTERN TO FAIRFAX	12/31/2019
LOS ANGELES, CITY OF	LA0G155	LACRD - TRANSIT SIGNAL PRIORITY IN THE CITY OF LOS ANGELES.	12/31/2011
LOS ANGELES, CITY OF	LAF1520 *	IMPERIAL HIGHWAY BIKE LANES. THIS PROJECT INVOLVES THE MODIFICATION OF THE MEDIAN ISLAND AND THE WIDENING OF IMPERIAL HIGHWAY ALONG 1000 FT EAST OF PERSHING DRIVE TO ACCOMMODATE BIKE LANES.	6/1/2014
LOS ANGELES, CITY OF	LAF1524	SAN FERNANDO RD. BIKE PATH PH. IIIA/IIIB - CONSTRUCTION. RECOMMEND PHASE IIIA-CONSTRUCTION OF A CLASS I BIKE PATH WITHIN METRO OWNED RAIL RIGHT-OF-WAY ALONG SAN FERNANDO RD. BETWEEN BRANFORD ST. AND TUXFORD ST INCL BRIDGE.	10/1/2015
LOS ANGELES, CITY OF	LAF3419	SUNSET JUNCTION PHASE 2. CREATE A MULTI-MODAL TRANSIT PLAZA TO INTEGRATE PUBLIC TRANSPORTATION, PEDESTRIAN & BICYCLE IMPROVEMENTS THAT WOULD RESULT IN REGIONAL & LOCAL BENEFITS (CFP3844). TRIANGLE PROPERTY ON SUNSET BLVD BWT MANZANITA AND SANTA MONICA.	6/30/2017
MONTEBELLO	LA0G354	CONSTRUCTION OF TRANSIT CENTER AT THE COMMUNITY REC FACILITY LOCATED AT THE TAYLOR RANCH PARK AND RIDE FACILITY, 737 NORTH MONTEBELLO BOULEVARD, MONTEBELLO.	12/31/2010
PORT OF LOS ANGELES	LAF3170	PORT TRUCK TRAFFIC REDUCTION PROGRAM: WEST BASIN RAILYARD. INTERMODAL RAILYARD CONNECTING PORT OF LA WITH ALAMEDA CORRIDOR TO ACCOMMODATE INCREASED LOADING OF TRAINS AT THE PORT, THEREBY REDUCING TRUCK TRIPS TO OFF-DOCK RAILYARDS.	12/1/2014
ROLLING HILLS ESTATE	LAF1529	PALOS VERDES DRIVE NORTH BIKE LANES. CONSTRUCTION OF CLASS II BIKE LANE AND RELATED IMPROVEMENTS ON PALOS VERDES DRIVE NORTH	12/31/2012
SAN DIMAS	LAF1503	BIKEWAY IMPROVEMENTS ON FOOTHILL BLVD. AT SAN DIMAS WASH. THE BWY IMPROVEMENTS ON FOOTHILL BLVD. AT SAN DIMAS WASH; WILL CLOSE THE GAP ON A BRIDGE & CONNECT THE EXISTING CLASS II BIKE LANES TO THE EAST & WEST OF SAN DIMAS WASH CROSSING.	12/1/2013
SANTA MONICA	LAF1533	DOWNTOWN SANTA MONICA BIKE TRANSIT STATION. STORE FRONT BIKE CENTER IN DOWNTOWN PARKING STRUCTURE WITH ATTENDED & SELF PARKING FOR 250 BIKES.	6/30/2012
SOUTHERN CALIFORNIA REGIONAL RAIL AUTHORITY	LA0G153	LACRD - PLATFORMS AND PARKING IMPROVEMENTS AT THE METROLINK POMONA STATION. ADDITION OF 100 PARKING SPACES AND EXTENSION OF PLATFORM.(G# CA-37-X052-00)	12/31/2010
TORRANCE	LA0G145	LACRD - 4 BUSES FOR THE I-110 HARBOR TRANSITWAY HOT LANE(TORRANCE TRANSIT). (RTP# 1TR204)	12/31/2010
TORRANCE	LA0G148	LACRD - I-110 HOT LANE OPERATIONS - NEW TRANSIT SERVICES. (RTP# 1TR204)	12/31/2011
TORRANCE	LA0G358	SOUTH BAY REGIONAL INTERMODAL TRANSIT CENTER PROJECT. THE LAND IS IN THE PROCESS OF BEING PURCHASED AND ESCROW WILL CLOSE ON DECEMBER 17, 2009. PRESENTLY, THE LOT IS VACANT/OPEN LAND WITH NO EXISTING STRUCTURE UPON IT. THE ADDRESS IS 465 N. CRENSHAW BLVD., TORRANCE, CA 90503.	12/31/2015

LOS ANGELES COUNTY – NEW COMMITTED TCM PROJECTS			
LEAD AGENCY	PROJECT ID	PROJECT DESCRIPTION	2011 FTIP COMPLETION DATE
WHITTIER	LA0G257	WHITTIER GREENWAY TRAILHEAD PARK. EXTENSION OF WHITTIER GREENWAY TRAIL FROM MILLS AVENUE TO 300 FEET EAST OF MILLS AVENUE ON CITY OWNED RIGHT-OF-WAY IN CONJUNCTION WITH THE CONSTRUCTION OF NEW TRAILHEAD PARK WITH A PARK AND RIDE PARKING LOT FOR NEARBY PUBLIC TRANSIT STOP. NEW 20 SPACE PARKING LOT WOULD BE CONSTRUCTED OF "GREEN" PERMEABLE PAVEMENT IN COMPLIANCE WITH NPDES REQUIREMENTS. INCLUDES THE INSTALLATION OF PARK AMENITIES, DRINKING FOUNTAIN FOR THE CONVENIENCE OF PEDESTRIAN AND BICYCLE PATRONS OF THE WHITTIER GREENWAY TRAIL. CONSTRUCTION OF NEW SIDEWALKS ALONG MILLS AVENUE TO PROVIDE WHITTIER GREENWAY TRAIL CROSSING CONNECTION AT THE SIGNALIZED INTERSECTION OF MILLS AVENUE AT LAMBERT ROAD.	9/30/2012

* No right-of-way or construction funding programmed in first two years. Therefore, this is not a committed TCM.

ORANGE COUNTY – TCMs REPORTED IN THE 2008 RTIP TIMELY IMPLEMENTATION REPORT						
LEAD AGENCY	PROJECT ID	PROJECT DESCRIPTION	ORIGINAL COMPLETION DATE	2008 RTIP COMPLETION DATE	2011 FTIP COMPLETION DATE	2011 FTIP PROJECT STATUS
ANAHEIM	ORA000100	GENE AUTRY WAY WEST @ I-5 (I-5 HOV TRANSITWAY TO HASTER) ADD OVERCROSSING ON I-5 (S)/MANCHESTER AND EXTEND GENE AUTRY WAY WEST FROM I-5 TO HASTER (3 LANES IN EA DIR.)	2004	2009	2/28/2012	OBSTACLES ARE BEING OVERCOME. DELAY DUE TO RIGHT OF WAY ISSUES. CONSTRUCTION EXPECTED TO START BY DECEMBER 2010.
CALTRANS	ORA000193	HOV CONNECTORS FROM SR-22 TO I-405, BETWEEN SEAL BEACH BLVD. (I-405 PM 022.558) AND VALLEY VIEW ST. (SR-22 PM R000.917), WITH A SECOND HOV LANE IN EACH DIRECTION ON I-405 BETWEEN THE TWO DIRECT CONNECTORS. LOCAL FUNDS IN THE AMOUNT OF \$72,383 ARE PROGRAMMED IN FY 09/10 IN ORDER TO AC FUTURE YEAR CMAQ FUNDS.	2010	2013	9/1/2013	NO CHANGE IN COMPLETION DATE FROM 2008 RTIP TCM REPORT. THE LOW BIDDER IS BEING RECOMMENDED TO BE AWARDED WITH THE CONTRACT. ON SCHEDULE.
CALTRANS	ORA000194	HOV CONNECTORS FROM I-405 TO I-605, BETWEEN KATELLA AVE. (I-605 PM R001.104) AND SEAL BEACH BLVD. (I-405 PM 022.643), WITH A SECOND HOV LANE IN EACH DIRECTION ON I-405 BETWEEN THE TWO DIRECT CONNECTIONS.	2010	2013	9/1/2013	NO CHANGE IN COMPLETION DATE FROM 2008 RTIP TCM REPORT. SPLIT FROM ORA000193. ON SCHEDULE.
FULLERTON	ORA020113	FULLERTON TRAIN STATION - PARKING STRUCTURE, PHASE I AND II. TOTAL OF 800 SPACES (PPNO 2026)	2004	2011	6/30/2011	NO CHANGE IN COMPLETION DATE FROM 2008 RTIP TCM REPORT. ON SCHEDULE.
ORANGE COUNTY TRANS AUTHORITY (OCTA)	ORA041501	PURCHASE (71) STANDARD 30FT EXPANSION BUSES - ALTERNATIVE FUEL - (31) IN FY08-09, (9) IN FY09-10, (7) IN FY11-12, (6) IN FY12-13 AND (18) IN FY13-14	2012	2012	6/30/2016	ONGOING BUS PURCHASE PROJECT.
ORANGE COUNTY TRANS AUTHORITY (OCTA)	ORA110501	BUS RAPID TRANSIT - 28MI FIXED BRT FRM BREA MALL TO IRVINE TRANS CNTR. INCLUDES STRUCTURES, (32) ROLLING STOCK, AND FEEDER SVC & IBC SHUTTLE- CNG SHUTTLES FROM JWA TO IBC.	2010	2010	6/15/2010	SUBSTITUTED WITH TRAFFIC SIGNALIZATION ALONG THE SAME CORRIDOR. SCAG REGIONAL COUNTIL ADOPTION OF THE SUBSTITUTION WAS FORWARDED TO ARB AND EPA FOR CONCURRENCE.
ORANGE COUNTY TRANS AUTHORITY (OCTA)	ORA110633	RIDESHARE VANPOOL PROGRAM - CAPITAL LEASE COSTS	2012	2012	9/30/2012	NO CHANGE IN COMPLETION DATE FROM 2008 RTIP TCM REPORT. FUND SWAP. ON SCHEDULE.
ORANGE COUNTY TRANS AUTHORITY	ORA120531	BUS RAPID TRANIST (HARBOR BOULEVARD BRT) - 19MILE FIXED RT BRT	NA	2011	6/30/2011	SUBSTITUTED WITH TRAFFIC SIGNALIZATION ALONG THE SAME

ORANGE COUNTY – TCMS REPORTED IN THE 2008 RTIP TIMELY IMPLEMENTATION REPORT						
LEAD AGENCY	PROJECT ID	PROJECT DESCRIPTION	ORIGINAL COMPLETION DATE	2008 RTIP COMPLETION DATE	2011 FTIP COMPLETION DATE	2011 FTIP PROJECT STATUS
(OCTA)		BETWEEN FULLERTON AND COSTA MESA; INCLUDES STRUCTURES AND (23) ROLLING STOCK				CORRIDOR. SCAG REGIONAL COUNCIL ADOPTION OF THE SUBSTITUTION WAS FORWARDED TO ARB AND EPA FOR CONCURRENCE.
ORANGE COUNTY TRANS AUTHORITY (OCTA)	ORA120532	BUS RAPID TRANSIT (WESTMINSTER/17TH BRT) - 22MILE FIXED RT BRT BETWEEN SANTA ANA AND LONG BEACH; INCLUDES STRUCTURES AND (23) ROLLING STOCK	2011	2011	6/30/2011	SUBSTITUTED WITH TRAFFIC SIGNALIZATION ALONG THE SAME CORRIDOR. SCAG REGIONAL COUNCIL ADOPTION OF THE SUBSTITUTION WAS FORWARDED TO ARB AND EPA FOR CONCURRENCE.
ORANGE COUNTY TRANS AUTHORITY (OCTA)	ORA55241	PURCHASE (87) STANDARD 40 FT EXPAN ALT FUEL BUSES - (14) IN FY08 - 09, (44) IN FY10-11, (14) IN FY11-12, (2) IN FY12 - 13 AND (13) IN FY13 -14	2007/2010	2012	6/30/2016	NO DELAY. ON-GOING PROJECT.
ORANGE COUNTY TRANS AUTHORITY (OCTA)	ORA65002	RIDESHARE SERVICES RIDEGUIDE, DATABASE, CUSTOMER INFO, AND MARKETING (ORANGE COUNTY PORTION).	2010	2015	6/30/2016	NO DELAY. ON-GOING PROJECT.
ORANGE COUNTY TRANS AUTHORITY (OCTA)	ORA041502	PURCHASE (48) PARATRANSIT EXPANSION VANS - (22) IN FY10/11, (12) IN FY11/12, AND (14) IN FY13/14	2012	2012	6/30/2012	NO CHANGE IN COMPLETION DATE FROM 2008 RTIP TCM REPORT. ON SCHEDULE.
TCA	10254	SJHC, 15 MI TOLL RD BETWEEN I-5 IN SAN JUAN CAPISTRANO & RTE 73 IN IRVINE, EXISTING 3/M/F EA.DIR.1 ADD'L M/F EA DIR, PLUS CLIMBING & AUX LNS AS REQ, BY 2020 PER SCAG/TCA MOU 4/5/01	2015/2008	2015	12/31/2020	NO CHANGE IN TCM STATUS FROM 2008 RTIP TCM REPORT. ON-GOING IMPLEMENTATION PER SCAG/TCA MOU.
TCA	ORA050	ETC (RTE 241/261/133) (RTE 91 TO I-5/JAMBOREE) EXISTING 2 M/F EA.DIR, 2 ADD'L M/F IN EA. DIR, PLUS CLIMB AND AUX LNS AS REQ, BY 2020 PER SCAG/TCA MOU 4/05/01.	2015/2010	2015	12/31/2020	NO CHANGE IN TCM STATUS FROM 2008 RTIP TCM REPORT. ON-GOING IMPLEMENTATION PER SCAG/TCA MOU.
TCA	ORA051	(FTC-N) (OSO PKWY TO ETC) (13MI) EXISTING 2 MF IN EA. DIR, 2 ADDITIONAL M/F LANES, PLS CLMBNG & AUX LANS AS REQ BY 2020 PER SCAG/TCA MOU 4/05/01.	2015/2010	2015	12/31/2020	NO CHANGE IN TCM STATUS FROM 2008 RTIP TCM REPORT. ON-GOING IMPLEMENTATION PER SCAG/TCA MOU.
TCA	ORA052	(FTC-S) (I-5 TO OSO PKWY) (15MI) 2 MF EA. DIR BY 2013; AND 1 ADDITIONAL M/F EA. DIR. PLS CLMBNG & AUX LANES AS REQ BY 2030 PER SCAG/TCA MOU 4/05/01. #1988	2015/2010	2030	6/15/2030	NO CHANGE IN COMPLETION DATE FROM 2008 RTIP TCM REPORT. ON SCHEDULE.

ORANGE COUNTY – TCMS REPORTED IN THE 2008 RTIP TIMELY IMPLEMENTATION REPORT						
LEAD AGENCY	PROJECT ID	PROJECT DESCRIPTION	ORIGINAL COMPLETION DATE	2008 RTIP COMPLETION DATE	2011 FTIP COMPLETION DATE	2011 FTIP PROJECT STATUS
VARIOUS AGENCIES	ORA990906	LUMP SUM. TEA FUNDS FOR BICYCLE AND PEDESTRIAN FACILITY PROJECTS THROUGHOUT ORANGE COUNTY (PROJECTS ARE CONSISTENT WITH 40 CFR PART 93.126,127,128, EXEMPT TABLES 2 & 3)	2009	2009	12/30/2015	NO DELAY. ON-GOING PROJECT.

ORANGE COUNTY – COMPLETED/CORRECTED PROJECTS						
LEAD AGENCY	PROJECT ID	PROJECT DESCRIPTION	ORIGINAL COMPLETION DATE	2008 RTIP COMPLETION DATE	2011 FTIP COMPLETION DATE	2011 FTIP PROJECT STATUS
ANAHEIM	ORA120318	ANAHEIM REGIONAL TRANS INTERMODAL CENTER (ARTIC) PHASE I - INCLUDE EXPAND OF EXIST AMTRAK/METROLINK STATION AT ANA STAD TO PROVIDE ACCESS W/ TRANS SVC	2010	2010	6/30/2018	CORRECTED. NOT A COMMITTED TCM BECAUSE ROW FUNDS THAT HAVE BEEN EXPENDED WERE FOR RELOCATION AND IMPROVEMENTS TO THE EXISTING STATION AND NOT SPECIFICALLY FOR THE ARTIC.
CALTRANS	10167	I-5 FROM SR-91 TO LA COUNTY LINE IN BUENA PARK - ADD 1 MIXED FLOW LN AND 1 HOV LN IN EACH DIRECTION. FROM 6 - 0 TO 8 - 2 LANES.	2008	2008	12/31/2008	COMPLETED.
ORANGE COUNTY TRANS AUTHORITY (OCTA)	ORA000104	TRANSITWAY IMPROVEMENTS AT IRVINE TRANSPORTATION CENTER; BUILD 900 SPACE PARKING STRUCTURE, INCLUDING ENVIRONMENTAL, DESIGN AND CONSTRUCTION. PPNO 9511	2007	2007	6/15/2007	COMPLETED
ORANGE COUNTY TRANS AUTHORITY (OCTA)	ORA020119	PURCHASE PARATRANSIT VEHICLES EXPAN (142) - (66) IN FY04/05, (21) IN FY05/06, (14) IN FY06/07, (13) IN FY07/08, (14) IN FY08/09, (14) IN FY09/10	2007/2010	2010	6/30/2010	COMPLETED.

ORANGE COUNTY – NEW COMMITTED TCM PROJECTS			
LEAD AGENCY	PROJECT ID	PROJECT DESCRIPTION	2011 FTIP COMPLETION DATE
ORANGE COUNTY TRANS AUTHORITY (OCTA)	ORA0826016	PURCHASE (72) PARATRANSIT EXPANSION VANS - (21) IN FY09/10, (51) IN FY10/11.	6/30/2016
ORANGE COUNTY TRANS AUTHORITY (OCTA)	ORA082618	PURCHASE PARATRANSIT VEHICLES EXPANSION (MISSION VIEJO) (11) IN FY09/10. ON-GOING PROJECT.	6/30/2030

RIVERSIDE COUNTY – TCMS REPORTED IN THE 2008 RTIP TIMELY IMPLEMENTATION REPORT						
LEAD AGENCY	PROJECT ID	PROJECT DESCRIPTION	ORIGINAL COMPLETION DATE	2008 RTIP COMPLETION DATE	2011 FTIP COMPLETION DATE	2011 FTIP PROJECT STATUS
CORONA	RIV010227	CORONA ADVANCED TRAFFIC MANAGEMENT SYSTEM (ATMS) - AND REGIONAL ITS INTEGRATION PHASE 2.	2005	2010	12/31/2010	NO CHANGE IN COMPLETION DATE FROM 2008 RTIP TCM REPORT. TOTAL PROJECT COST INCREASED FROM \$1,362 TO \$6,011 - ADDITIONAL FUNDING COST COVERED BY LOCAL CITY FUNDS AND TLSP FUNDING. ON SCHEDULE.
RIVERSIDE COUNTY TRANS COMMISSION (RCTC)	RIV010212	ON SR91 - ADAMS TO 60/215 IC: ADD ONE HOV LN IN EACH DIRECTION, RESTRIPE TO EXTEND 4TH WB MIXED FLOW LANE FROM 60/215 IC TO CENTRAL OFF-RAMP, RESTRIPE TO EXTEND 5TH WB MIXED FLOW LANE FROM 60/215 IC TO 14TH ST OFF-RAMP, AUX LNS (MADISON-CENTRAL), BRIDGE WIDENING & REPLACEMENTS, EB/WB BRAIDED RAMPS, IC MOD/RECONSTRUCT + SOUND/RETAINING WALLS	2002	2015	8/3/2015	NO CHANGE IN COMPLETION DATE FROM 2008 RTIP TCM REPORT. R/W PHASE HAS STARTED; ADDITIONAL R/W FUNDING NEEDED TO COVER THE EXTENSIVE UTILITY RELOCATION ASSOCIATED TO THE PROJECT IMPLEMENTATION. ON SCHEDULE.
RIVERSIDE COUNTY TRANS COMMISSION (RCTC)	RIV011211	AT N. MAIN ST/E. GRAND BLVD - CONSTRUCT NEW 1,000 SPACE PARKING STRUCTURE & CCTV/SEC ENHANCE. AT CORONA N. MAIN METROLINK STN (EA: CORSTN, PPNO: 0079D) (FY 07 5307) (UZA: RIV-SAN)	2005	2011	6/30/2011	NO CHANGE IN COMPLETION DATE FROM 2008 RTIP TCM REPORT. PROJECT WAS COMPLETED IN SUMMER 2009 BUT IT'S PENDING THE APPROVAL OF THE CHANGE ORDERS AND REPORT OF COMPLETION ON THE FEDERAL-AID PROJECT. ON SCHEDULE.
RIVERSIDE COUNTY TRANS COMMISSION (RCTC)	RIV050555	ON I-215 (N/O EUCALYPTUS AVE TO N/O BOX SPRINGS RD) & SR60 (E/O DAY ST TO SR60/I-215 JCT): RECONSTRUCT JCT TO PROVIDE 2 HOV DIRECT CONNECTOR LNS (SR60 PM: 12.21 TO 13.6) AND MINOR WIDENING TO BOX SPRINGS RD FROM 2 TO 4 THROUGH LANES BETWEEN MORTON RD AND BOX SPRINGS RD/FAIR ISLE DR IC (EA: 449311)	2011	2011	4/29/2013	OBSTACLES ARE BEING OVERCOME. DELAY DUE TO RIGHT-OF-WAY ISSUES. PROJECT IS READY TO START CONSTRUCTION IN THE FALL 2010.

RIVERSIDE COUNTY – TCMS REPORTED IN THE 2008 RTIP TIMELY IMPLEMENTATION REPORT						
LEAD AGENCY	PROJECT ID	PROJECT DESCRIPTION	ORIGINAL COMPLETION DATE	2008 RTIP COMPLETION DATE	2011 FTIP COMPLETION DATE	2011 FTIP PROJECT STATUS
RIVERSIDE COUNTY TRANS COMMISSION (RCTC)	RIV051201	IN CORONA - CONTINUE THE IMPLEMENTATION OF A 60 SPACE PARK-AND-RIDE LOT (VIA ANNUAL LEASE AGREEMENT) AT LIVING TRUTH CHRISTIAN FELLOWSHIP AT 1114 W. ONTARIO AVE.	9/30/2009	9/30/2009	6/30/2013	OBSTACLES ARE BEING OVERCOME. PARK-N-RIDE FACILITY WILL CONTINUE TO OPERATE IN FY'S 09/10, 10/11, 11/12, AND 12/13, UNDER A LEASE AGREEMENT.
RIVERSIDE COUNTY TRANS COMMISSION (RCTC)	RIV061162	AT DOWNTOWN RIVERSIDE METROLINK STATION FOR UCR (CE-CERT): IMPLEMENT UCR INTELLISHARE SYSTEM (INTELLIGENT SHARED-USE VEHICLE SYSTEM) AT 2 DESIGNATED PARKING SPACES	2007	2007	12/30/2010	OBSTACLES ARE BEING OVERCOME. COMPLETION DATE CHANGED TO 12/30/2010 TO ALLOW UCR TO PROCESS CLAIM REIMBURSEMENT/FINAL REPORT OF COMPLETION TO CALTRANS LOCAL ASSISTANCE.
RIVERSIDE COUNTY TRANS COMMISSION (RCTC)	RIV070303	ON SR60 IN NW RIV CO: CONTINUE THE IMPLEMENTATION OF THE EXPANDED SR60 FREEWAY SERVICE PATROL (FSP) (BEAT #7 PATROL , 2 TRUCKS) BETWEEN MILIKEN AVE & MAIN ST (SR60 HOV LN CHANGE TCM SUBSTITUTION PROJECT)	2010	2010	2010	NO CHANGE IN COMPLETION DATE FROM 2008 RTIP TCM REPORT. RCTC WILL CONTINUE THE IMPLEMENTATION OF THE FREEWAY SERVICE PATROL ALONG SR60 (BEAT # 7, 2 TRUCKS), BETWEEN MILLIKEN AVE & MAIN STREET IN FY'S 09/10. ON SCHEDULE.
RIVERSIDE COUNTY TRANS COMMISSION (RCTC)	RIV070304	ON I-215 IN SW RIV CO: CONTINUE THE IMPLEMENTATION OF I-215 FREEWAY SERVICE PATROL (FSP) (BEAT #19, 2 TRUCKS) BETWEEN SR74/4TH ST AND ALESSANDRO BLVD (SR60 HOV LANE CHANGE TCM SUBSTITUTION PROJECT)	2010	2010	2010	NO CHANGE IN COMPLETION DATE FROM 2008 RTIP TCM REPORT. RCTC WILL CONTINUE THE IMPLEMENTATION OF THE FREEWAY SERVICE PATROL ALONG I-215 (BEAT # 19, 2 TRUCKS), BETWEEN SR74/4TH STREET AND ALESSANDRO BOULEVARD IN FY'S 09/10. ON SCHEDULE.
RIVERSIDE COUNTY TRANS COMMISSION (RCTC)	RIV070307	ON SR60 IN MORENO VALLEY: CONTINUE THE IMPLEMENTATION OF SR60 FREEWAY SERVICE PATROL (FSP) (BEAT #8, 2 TRUCKS) BETWEEN DAY ST AND REDLANDS BLVD (SR60 HOV LANE CHANGE TCM SUBSTITUTION PROJECT)	2010	2010	2010	NO CHANGE IN COMPLETION DATE FROM 2008 RTIP TCM REPORT. RCTC WILL CONTINUE THE IMPLEMENTATION OF THE FREEWAY SERVICE PATROL ON SR 60 BETWEEN DAY STREET AND REDLANDS BOULEVARD IN FY'S 09/10. ON SCHEDULE.

RIVERSIDE COUNTY – TCMS REPORTED IN THE 2008 RTIP TIMELY IMPLEMENTATION REPORT						
LEAD AGENCY	PROJECT ID	PROJECT DESCRIPTION	ORIGINAL COMPLETION DATE	2008 RTIP COMPLETION DATE	2011 FTIP COMPLETION DATE	2011 FTIP PROJECT STATUS
RIVERSIDE COUNTY TRANS COMMISSION (RCTC)	RIV520109	RECONSTRUCT & UPGRADE SAN JACINTO BRANCH LINE FOR RAIL PASSENGER SERVICE (RIVERSIDE TO PERRIS) (PERRIS VALLEY LINE) (FY 07 5307) (UZA: RIV-SAN)	2012	2011	12/30/2012	OBSTACLES ARE BEING OVERCOME. ADDITIONAL FUNDING SECURED FOR PERRIS VALLEY LINE - RIVERSIDE TO PERRIS.
RIVERSIDE COUNTY TRANS COMMISSION (RCTC)	RIV520111	REGIONAL RIDESHARE - CONTINUING PROGRAM.	2009	2009	12/30/2011	NO DELAY. ON-GOING PROJECT.
RIVERSIDE TRANSIT AGENCY	RIV031207	IN WESTERN RIVERSIDE COUNTY IN THE CITY OF CORONA - CONSTRUCT NEW CORONA TRANSIT CENTER AT 31 EAST GRAND BLVD (5309C FY 03+04+06+08 (E-2006-BUSP-080 & E-2008-BUSP-0688) EARMARKS)).	2009	2009	12/31/2010	OBSTACLES ARE BEING OVERCOME. SLIGHT DELAY DUE TO MINOR CHANGES NEEDED TO REFLECT THE 5309(C) ANNUAL APPROPRIATION.
RIVERSIDE TRANSIT AGENCY	RIV041029	IN RIVERSIDE - CONSTRUCT NEW RIVERSIDE TRANSIT CENTER AT 4141 VINE ST., IN THE VICINITY OF DOWNTOWN METROLINK STATION (5309C FY 03+04+06+08, E-2006-BUSP-156 & E-2008-BUSP-0688 EARMARKS) (FY 09 5309) (UZA: RIV-SAN) (TE)	12/30/2010	12/30/2010	12/30/2012	OBSTACLES ARE BEING OVERCOME. DELAY DUE TO OPTIONS AVAILABLE FOR LOCATIONS. THE LOCATION SELECTION HAS BEEN APPROVED FOR THE VICINITY OF THE DOWNTOWN METROLINK STATION, AND THE CITY OF RIVERSIDE AND RTA ARE WORKING TOGETHER TO MOVE THE PROJECT FORWARD - CURRENTLY WORKING ON A SITE FEASIBILITY STUDY AND A TRAFFIC STUDY.
RIVERSIDE TRANSIT AGENCY	RIV041030	IN THE CITY OF HEMET - CONSTRUCT NEW HEMET TRANSIT CENTER (WITH APPROXIMATELY 4 BUS BAYS) AT 700 SCARAMELLA CR., HEMET, CA (5309C FY 04 + 05 EARMARKS).	6/30/2010	12/30/2010	6/30/2012	OBSTACLES ARE BEING OVERCOME. DELAY DUE TO THE OPTIONS FOR THE LOCATION OF THE TRANSIT CENTER. RTA DECIDED TO CONSTRUCT THE HEMET TRANSIT CENTER AT THEIR CURRENT HEMET OFFICE ON SCARAMELLA CR.
RIVERSIDE TRANSIT AGENCY	RIV050553	IN TEMECULA - CONSTRUCT NEW TEMECULA TRANSIT CENTER AT 27199 JEFFERSON AVE. (SW OF JEFFERSON AVE & SE OF CHERRY ST) (04, 05, 06, 07, E-2006-091, E-2007-0131, & 2008-BUSP-0131, SAFETEA-LU).	12/30/2010	12/30/2010	6/30/2013	OBSTACLES ARE BEING OVERCOME. DELAY DUE TO FUNDING SHORTFALL - TOTAL PROJECT COST IS \$8 MILLION AND ONLY \$2 MILLION HAS BEEN SECURED. RTA CONTINUES TO LOBBY FOR FEDERAL, REGIONAL, AND LOCAL FUNDING TO MAKE UP THE PROJECT SHORTFALL AND IMPLEMENT THE PROJECT AS SOON

RIVERSIDE COUNTY – TCMS REPORTED IN THE 2008 RTIP TIMELY IMPLEMENTATION REPORT						
LEAD AGENCY	PROJECT ID	PROJECT DESCRIPTION	ORIGINAL COMPLETION DATE	2008 RTIP COMPLETION DATE	2011 FTIP COMPLETION DATE	2011 FTIP PROJECT STATUS
						AS POSSIBLE. RTA IS CURRENTLY WORKING ON THE FEASIBILITY STUDY FOR THE PROJECT AND EXPECTS TO COMPLETE THE PROJECT BY 2013.
RIVERSIDE TRANSIT AGENCY	RIV051008	INSTALL MULTI-JURISDICTIONAL ATIS AT TRANSIT CENTERS & HIGH TRAFFIC CORRIDOR BUS STOPS INCLUDING REAL TIME SCHEDULES, IMPROVED SIGNAGE & LIGHTING (MAGNOLIA CORRIDOR PHASE)	2007	2009	12/30/2010	OBSTACLES ARE BEING OVERCOME. COMBINED WITH RIV061121, RIV061135, AND RIV 071234 RIV090609.
RIVERSIDE TRANSIT AGENCY	RIV061121	IN WESTERN RIVERSIDE COUNTY FOR RTA: INSTALL AUTOMATED TRAVELER INFORMATION SYSTEM (ATIS) ON VARIOUS FIXED ROUTE VEHICLES (APPROX 97) (SAFETEA LU EARMARK - #171, E-2006-BUSP-157)	2008	2009	12/30/2010	OBSTACLES ARE BEING OVERCOME. COMBINED WITH RIV051008, RIV061135, RIV071234 INTO RIV090609.
RIVERSIDE TRANSIT AGENCY	RIV061135	IN WESTERN RIV COUNTY FOR RTA: INSTALL AUTOMATED TRAVELER INFORMATION SYSTEM (ATIS) ON VARIOUS FIXED ROUTE VEHICLES AND AT APPROX 60 STOPS (SAFETEA LU #171, E-2007-BUSP-0107)	2009	2009	12/30/2010	OBSTACLES ARE BEING OVERCOME. COMBINED WITH RIV051008, RIV061121, RIV071234 INTO RIV090609.
RIVERSIDE TRANSIT AGENCY	RIV071234	IN WESTERN RIV COUNTY FOR RTA: INSTALL AUTOMATED TRAVELER INFORMATION SYSTEM (ATIS) ON VARIOUS FIXED ROUTE VEHICLES AND AT APPROX. 60 STOPS (SAFETEA LU #171, TABLE 4, 5309 PROJECTS).	2010	2010	12/30/2010	NO CHANGE IN COMPLETION DATE FROM 2008 RTIP TCM REPORT. COMBINED WITH RIV051008, RIV061135, RIV061121 INTO RIV090609. ON SCHEDULE.
RIVERSIDE TRANSIT AGENCY	RIV090609	IN WESTERN RIVERSIDE COUNTY FOR RTA: INSTALL ADVANCE TRAVELER INFORMATION SYSTEMS (ATIS) ON VARIOUS FIXED ROUTE VEHICLES AND INSTALLATION OF ELECTRONIC MESSAGE SIGNS AT APPROX. 60 BUS STOPS (FY 'S 05, 07, 08, 09, AND 10 - 5309).	2011	2011	12/30/2011	NO CHANGE IN COMPLETION DATE FROM 2008 RTIP TCM REPORT. COMBINE PROJECTS RIV051008, RIV061121, RIV061135, AND RIV071234 INTO THIS PROJECT. ON SCHEDULE.
RIVERSIDE TRANSIT AGENCY	RIV990902	IN WESTERN RIVERSIDE COUNTY IN THE CITY OF PERRIS - CONSTRUCT NEW MULTIMODAL TRANSIT FACILITY (BUS & RAIL) AT 4TH AND D STREETS	2006	2008	12/30/2010	OBSTACLES ARE BEING OVERCOME. PROJECT IS COMPLETE AND OPEN FOR USE BUT THE CHANGE ORDERS AND REPORT OF COMPLETION ARE PENDING.

RIVERSIDE COUNTY – TCMS REPORTED IN THE 2008 RTIP TIMELY IMPLEMENTATION REPORT						
LEAD AGENCY	PROJECT ID	PROJECT DESCRIPTION	ORIGINAL COMPLETION DATE	2008 RTIP COMPLETION DATE	2011 FTIP COMPLETION DATE	2011 FTIP PROJECT STATUS
SOUTHERN CALIF REGIONAL RAIL AUTHORITY	RIV010214	RCTC SHARE OF PURCHASE OF METROLINK CARS & LOCOMOTIVES - UP TO 47 CARS/CABS & 8 LOCOS TO BE ORDERED BY 6/30/06 (FY 03 & 04 5307) (SHARES AMONG LAOC8231, SBD20020801, & ORA090302)	2005/2007	2010	12/30/2012	OBSTACLES ARE BEING OVERCOME. DELAY DUE TO MANUFACTURING.
SOUTHERN CALIF REGIONAL RAIL AUTHORITY	RIV011242	PURCHASE EXPANSION ROLLING STOCK (2 CAB CARS AND 3 LOCOMOTIVES) FOR METROLINK IEOC AND RIVERSIDE/FULLERTON/LA LINES (EA: RIVFUL, PPNO: 0079E)	2004/2009	2009	12/30/2012	OBSTACLES ARE BEING OVERCOME. DELAY DUE TO MANUFACTURING.
TEMECULA	RIV62029	AT HWY 79 SO AND LA PAZ ST: ACQUIRE LAND, DESIGN AND CONSTRUCT PARK-AND-RIDE LOT - 250 SPACES (FY 05 HR4818 EARMARK)	2004/2007	2011	12/31/2012	OBSTACLES ARE BEING OVERCOME. PROJECT DELAYS DUE TO ECONOMIC CONDITIONS.

RIVERSIDE COUNTY – COMPLETED/CORRECTED PROJECTS						
LEAD AGENCY	PROJECT ID	PROJECT DESCRIPTION	ORIGINAL COMPLETION DATE	2008 RTIP COMPLETION DATE	2011 FTIP COMPLETION DATE	2011 FTIP PROJECT STATUS
CALTRANS	0121D	ON I-215/SR91/SR60, RIV I215 COR IMPROV PROJ - FROM 60/91/215 JCT TO 60/215 SPLIT - WIDEN 6 TO 8 LNS, INCLUDING MAINLINE/IC IMPROVS, ADD HOV, AUX, & SB TRUCK CLIMB LN (EA: 3348U1)	2006/2007	2009	12/30/2009	COMPLETED.
CALTRANS	354801	JCT RTE 15 TO VALLEY WAY UC - ADD 1 HOV AND 1 M/ F LN IN EA. DIR. INCLUDING OPERATIONAL STRIPING (IN SBD CNTY 9.05 - 9.95 & AT THE EAST END) ALSO WIDEN 5 UC'S & 1 OH (PPNO: 0033)			8/30/2008	COMPLETED.
RIVERSIDE COUNTY TRANS COMMISSION (RCTC)	46360	IN RIVERSIDE AND MORENO VALLEY ON SR60 FROM RT 215 TO REDLANDS BLVD ADD 2 HOV LANES	12/30/2008	12/30/2008	12/30/2009	COMPLETED.
RIVERSIDE COUNTY TRANS COMMISSION (RCTC)	RIV051006	IN WESTERN RIVERSIDE COUNTY FOR CARE CONNEXXUS INC.: PURCHASE 1 EXPANSION LARGE BUS (APPROX 16 PASSENGERS, GAS/DIESEL) W/ LIFT AND TIEDOWNS (5310 FY 05/06 CYCLE)	2009	2008		CORRECTED. NOT A REPORTABLE TCM PER 2011 FTIP GUIDELINES TABLE IV-A (PAGE 55).
RIVERSIDE COUNTY TRANS COMMISSION (RCTC)	RIV061149	IN WESTERN RIVERSIDE COUNTY FOR PEPPERMINT RIDGE - PURCHASE 2 EXPANSION MODIFIED VANS (APPROX 8 PASS EACH, GAS/DIESEL) (FY 06/07 5310 CYCLE)	2010	2010	6/30/2010	COMPLETED.
RIVERSIDE TRANSIT AGENCY	RIV051005	IN WESTERN RIVERSIDE COUNTY FOR RTA: PURCHASE 7 TYPE II DAR VEHICLES (5310 FY 05/06 CYCLE)	2009	2009		COMPLETED.
RIVERSIDE TRANSIT AGENCY	RIV070705	PURCHASE 5 EXPANSION PARATRANSIT TYPE II VEHICLES (APPROX 12 PASSENGER, GAS/DIESEL) WITH WHEEL CHAIR LIFTS AND ACCESSORIES (FY 08 5307) (UZA: RIV-SAN)	2009	2009		COMPLETED.

RIVERSIDE COUNTY – NEW COMMITTED TCM PROJECTS			
LEAD AGENCY	PROJECT ID	PROJECT DESCRIPTION	2011 FTIP COMPLETION DATE
RIVERSIDE TRANSIT AGENCY	RIV080929	IN WESTERN RIVERSIDE COUNTY FOR RTA - PURCHASE 9 - 40 FT. CNG EXPANSION BUSES TO IMPLEMENT EXPRESS AND/OR BRT TYPE SERVICES IN WESTERN RIVERSIDE COUNTY, PER RECENTLY COMPLETED COMPREHENSIVE ANALYSIS (COA).	12/30/2010

SAN BERNARDINO COUNTY – TCMS REPORTED IN THE 2008 RTIP TIMELY IMPLEMENTATION REPORT						
LEAD AGENCY	PROJECT ID	PROJECT DESCRIPTION	ORIGINAL COMPLETION DATE	2008 RTIP COMPLETION DATE	2011 FTIP COMPLETION DATE	2011 FTIP PROJECT STATUS
FONTANA	200431	INLAND PACIFIC ELECTRIC TRAIL - ON OLD SP ABANDONED RR BETWEEN I-15 TO MAPLE AVE.-CONSTRUCT CLASS 1 BIKE LANE (APPROX. 7 MILES LONG)	2006	2011	12/1/2011	NO CHANGE IN COMPLETION DATE FROM 2008 RTIP TCM REPORT. ON SCHEDULE.
OMNITRANS	981118	BUS SYSTEM - PASSENGER FACILITIES: DESIGN AND BUILDING OF ONTARIO TRANSCENTER	2005/2008	2009	8/31/2010	OVERCOMING DELAY ASSOCIATED WITH COMPLETION OF CITY REDEVELOPMENT PLAN.
OMNITRANS	20060607	CHAFFEY COLLEGE TRANSCENTER - CONSTRUCT TRANSFER FACILITY AT CHAFFEY COLLEGE	2009	2010	12/1/2010	NO CHANGE IN COMPLETION DATE FROM 2008 RTIP TCM REPORT. ON SCHEDULE.
RIALTO	200450	RIALTO METROLINK STATION - INCREASE PARKING SPACES FROM 225-775	2006	2011	12/1/2011	NO CHANGE IN COMPLETION DATE FROM 2008 RTIP TCM REPORT. ENVIRONMENTAL DOCUMENT COMPLETED. ON SCHEDULE.
SAN BERNARDINO, CITY OF	20020802	METROLINK ADD'L PARKING STRUCTURE - CONSTRUCT 5 LEVEL PARKING STRUCTURE TO SERVE EXISTING METROLINK STATION AT SANTA FE DEPOT LOCATION	2008	2009	6/30/2009	NO CHANGE IN COMPLETION DATE FROM 2008 RTIP TCM REPORT. UNDER CONSTRUCTION. ON SCHEDULE.
SANBAG	SBD031505	VARIOUS LOCATIONS - LUMP SUMS LTF, ARTICLE 3 BICYCLE/PEDESTRIAN PROJECTS (PROJECTS ARE CONSISTENT WITH 40 CFR PART 93.126, 127,128, EXEMPT TABLES 2 & 3)	2004	2010	12/1/2010	NO CHANGE IN COMPLETION DATE FROM 2008 RTIP TCM REPORT. ON SCHEDULE.
SANBAG	200074	LUMP SUM - TRANSPORTATION ENHANCEMENT ACTIVITIES PROJECTS FOR SAN BERNARDINO COUNTY- BIKE/PED PROJECTS (PROJECTS CONSISTENT W/40CFR PART 93.126,127,128, EXEMPT TABLE 2 & 3).	2004	2011	12/1/2011	NO CHANGE IN COMPLETION DATE FROM 2008 RTIP TCM REPORT. ON SCHEDULE.
SANBAG	20040827	RIDESHARE PROGRAM FOR SOUTHCOAST AIR DISTRIST	2009	2009	12/1/2009	NO CHANGE IN COMPLETION DATE FROM 2008 RTIP TCM REPORT. FUNDS ARE OBLIGATED. ON SCHEDULE.

SAN BERNARDINO COUNTY – TCMS REPORTED IN THE 2008 RTIP TIMELY IMPLEMENTATION REPORT						
LEAD AGENCY	PROJECT ID	PROJECT DESCRIPTION	ORIGINAL COMPLETION DATE	2008 RTIP COMPLETION DATE	2011 FTIP COMPLETION DATE	2011 FTIP PROJECT STATUS
VARIOUS AGENCIES	713	I-215 CORRIDOR NORTH - IN SAN BERNARDINO, ON I-215 FROM RTE 10 TO RTE 210 - ADD 2 HOV & 2 MIXED FLOW LNS (1 IN EA. DIR.) AND OPERATIONAL IMP INCLUDING AUX LANES AND BRAIDED RAMP	2013	2010	12/1/2010	NO CHANGE IN COMPLETION DATE FROM 2008 RTIP TCM REPORT. ON SCHEDULE.
VARIOUS AGENCIES	20620	UPLAND TO SAN BERNARDINO FROM LA CO LINE TO RTE 215 - 8 LN FREEWAY INCLUDING 2 HOV LNS (6+2)-210 CORR. W/AUX LNS THRUOUT SEGS. 9-11(SEG.11 INCL CONNECTOR BETWEEN 210 & 215 (MORE)	2007/2009	2009	12/1/2010	OBSTACLES ARE BEING OVERCOME. ALL OF THE PROJECT IS COMPLETED EXCEPT FOR THE INTERCHANGE AT 210/215.

SAN BERNARDINO COUNTY – COMPLETED/CORRECTED PROJECTS						
LEAD AGENCY	PROJECT ID	PROJECT DESCRIPTION	ORIGINAL COMPLETION DATE	2008 RTIP COMPLETION DATE	2011 FTIP COMPLETION DATE	2011 FTIP PROJECT STATUS
COLTON	2002164	ON VALLEY BLVD. IN COLTON TO NORTH TO 10TH STREET CONNECTING TO ABANDONED RR CORRIDOR ON WEST SIDE OF COLTON AVE.-CONSTRUCT CLASS I BIKEWAY, LANDSCAPING AND LIGHTING	2003/2006	2008	7/1/2008	COMPLETED.
SANBAG	20020106	MONTCLAIR PEDESTRIAN UNDERCROSSING-CONSTRUCTION OF A 2ND PLATFORM CREATES NEED FOR CONSTRUCTION OF NEW UNDERCROSSING	2003	2008	12/1/2007	COMPLETED.

2008 RTIP Committed Transportation Control Measures (TCMs)

Project Listing Report

Los Angeles County TCMs Reported on in a Previous TIP					
Lead Agency	Project ID	Project Description	Original Completion Date	2008 RTIP Completion Date	Project Status
ALAMEDA CORRIDOR EAST	LA990353	ALAMEDA CORRIDOR EAST – NOGALES ST GRADE SEP	2006	2010	The 2008 RTP identified LA990353 as complete. The Nogales-Alhambra (North) part of project is complete. The Nogales-LA Subdivision (South) part of this project was recently transferred by LA County to ACE, and is scheduled for completion in 2010.
ANTELOPE VALLEY TRANSIT AUTHORITY	LA0D428	PURCHASE PROPERTY/CONSTRUCT PASSENGER TRANSFER STATION	2010	2010	No change from the 2008 TCM Report. ROW acquisition; intend to obligate the funds prior to October 2008.
BALDWIN PARK	LAE0076	CONSTRUCT ADD'L VEHICLE PARKING (200 TO 400 SPACES), BICYCLE PARKING LOT AND PEDESTRIAN REST AREA AT THE TRANSIT CENTER	2010	2010	No change from the 2008 RTP TCM Report. Baldwin Park Metrolink Transit Center recently granted \$4,200,000 through the STIP process. Metro staff working with Caltrans to obligate a portion of the STIP (LAF141) funding to complete the Transit Center design. Anticipated completion date December 2009.
BELL GARDENS	LA0F099	TRANSIT CENTER AND PARK AND RIDE; CONSIST OF BUS STOP AMENITIES INCLUDING NEW BUS SHELTER, BENCHES, LANDSCAPING ETC.THE TRANSIT CENTER WILL BE SUPPORTED BY A 283 SPACE PARK & RIDE	2009	2010	No change from the 2008 RTP TCM Report. Environmental Document/Pre-Design Phase (PAED). On schedule.
BELLFLOWER	LA996275	WEST BRANCH GREENWAY MULTI-MODAL TRANS. CORRIDOR DESIGN AND CONSTRUCT 2.5 MILE CLASS I BIKE PATH ALONG MTA-OWNED SANTA ANA BRANCH ROW INCL. PEDESTRIAN AND LANDSCAPING (3145)	2006	2008	No change from the 2008 RTP TCM Report. Project bids due November 14, 2007; award of contract scheduled for November 26, 2007. E-76 for construction in hand. Delays encountered largely related to requested changes from Caltrans in the license agreement between the City and the MTA for use of the property. Anticipated completion date July 2008.
CALABASAS	LA974100	U.S. 101 INTERJURISDICTIONAL BIKE LANE GAP CLOSURE CONSTRUCTION 4.5 MILES OF BIKEWAY IMPROVEMENTS TO CLOSE SEVERAL GAPS WITHIN A 12 MILE CORRIDOR(TEA21-#69) (PPNO# 3147)	2003/2006	2008	No change from the 2008 RTP TCM Report. Under construction. Anticipated completion date December 2008.

Los Angeles County TCMs Reported on in a Previous TIP					
Lead Agency	Project ID	Project Description	Original Completion Date	2008 RTIP Completion Date	Project Status
CALTRANS	1178A	Route 405: IN LOS ANGELES AND CULVER CITY FROM ROUTE 90 TO ROUTE 10 - HOV LANES (SB 5+0 TO 5+1; NB 5+0 TO 5+1 HOV) (2206LK CFP) OBLIGATED 6207 (034)	2006	2008	No change from the 2008 RTP TCM Report. Construction/Implementation. All funds have been obligated. Anticipated completion date 11/30/2008.
CALTRANS	LA000357	Route 5: --- FROM ROUTE 170 TO ROUTE 118 ONE HOV LANE IN EACH DIRECTION (10 TO 12 LANES) INCLUDING THE RECONSTRUCTION OF THE I-5/SR-170 MIXED FLOW CONNECTOR AND THE CONSTRUCTION OF THE I-5/SR-170 HOV TO HOV CONNECTOR (CFP 345) (2001 CFP 8339; CFP2197). (2008/2010	2011	No change from the 2008 RTP TCM Report. Engineering/Plans, Specifications and Estimates (PS&E). Anticipated completion date December 2011.
CALTRANS	LA000358	Route 5: --- FROM ROUTE 134 TO ROUTE 170 HOV LANES (8 TO 10 LANES) (CFP 346)(2001 CFP 8355). (EA# 12180, 12181,12182,12183,12184, 13350 PPNO 0142F,151E,3985,3986,3987) SAFETEA LU # 570. CONSTRUCT MODIFIED IC @ I-5 EMPIRE AVE, AUX LNS NB & SB BETWEEN BURB	2012/2010	2011	No change from the 2008 RTP TCM Report. Engineering/Plans, Specifications and Estimates (PS&E). Anticipated completion date December 2011.
CALTRANS	LA000548	Route 10: FROM PUENTE TO CITRUS HOV LANES FROM 8 TO 10 LANES (C-ISTEA 7720) (EA# 117080, PPNO# 0309N)	2030/2015	2015	No change from the 2008 RTP TCM Report. Engineering/Plans, Specifications and Estimates (PS&E). On schedule.
CALTRANS	LA01342	Route 10: RT 10 FROM RT 605 TO PUENTE AVE HOV LANES (8+0 TO 8+2) (EA# 117070, PPNO 0306H) PPNO 3333 3382 AB 3090 REP (TCRP #40)	2008/2010	2011	No change from the 2008 RTP TCM Report. Bid/Advertise Phase. Anticipated completion date 2012.
CALTRANS	LA01344	Route 5: RT 5 FROM RT 118 TO RT 14 FROM 10 TO 12 LANES HOV LANES. EA# 122001, PPNO 0162P. GARVEE project.	2005/2006	2008	No change from the 2008 RTP TCM Report. Construction/Implementation. All funds have been obligated. Anticipated completion date 7/31/08.
CALTRANS	LA0C8344	Route 405: EXTENSION OF N/B I-405 HOV LANE-TO EXTEND THE HOV LANE ON N/B I-405 FROM SOUTH OF VENTURA BL TO SO. BURBANK BLVD WHERE IT WILL JOIN THE EXISTING HOV LANE. (EA# 199620, PPNO# 2788).	2007	2008	No change from the 2008 RTP TCM Report. In construction Implementation Phase. All funds have been obligated. Project on schedule to be completed 7/22/08.

Los Angeles County TCMs Reported on in a Previous TIP					
Lead Agency	Project ID	Project Description	Original Completion Date	2008 RTIP Completion Date	Project Status
CALTRANS	LA0D73	Route 5: LA MIRADA, NORWALK & SANTA FE SPRINGS-ORANGE CO LINE TO RTE 605 JUNCTION. WIDEN FOR HOV & MIXED FLOW LNS, RECONSTRUCT VALLEY VIEW (EA 2159A0, PPNO 2808). TCRP#42.2&42.1	2014	2016	No change from the 2008 RTP TCM Report. Environmental Document/Pre-design Phase (PAED). Anticipated completion date 2016.
CALTRANS	LA195900	Route 405: RTE. 405 - WATERFORD AVE. TO RTE 10 - AUX LANE: LOS ANGELES - WATERFORD AV. TO RTE 10 - CONSTRUCT S/B AUX LANE & S/B HOV LN (2001 CFP 8354) (EA# 195900 ,PPNO 2333). GARV 12/03	2006/2007	2009	No change from the 2008 RTP TCM Report. Construction Implementation phase. Project Completion scheduled 4/3/2009. All funds have been obligated.
CALTRANS	LA963724	Route 210: IN LA VERNE AND CLAREMONT, FROM FOOTHILL BOULEVARD TO SAN BERNARDINO COUNTY LINE - CONSTRUCT 8-LANE FREEWAY INCLUDING 2-HOV LANES (12620, 12640, 12630, 10501, 17210) 24270	2003	2010	No change from the 2008 RTP TCM Report. Construction/Project implementation. Anticipated completion date 2010.
CALTRANS	LA996137	Route 60: RTE. 60 HOV LNS. FROM RTE. 605 TO BREA CANYON RD. -- CONSTRUCT ONE HOV LANE IN EACH DIRECTION) (CFP: 358, 4262, 6137=67,150+IIP: 5,100) (EA#129410, 129421, PPNO 0482R,0482RA)	2008/2007	2011	No change from the 2008 RTP TCM Report. Beginning project implementation. Anticipated completion date 2011.
CALTRANS	LA996134	Route 5: RTE. 5/14 INTERCHANGE & HOV LNS ON RTE 14 - CONSTRUCT 2 ELEVATED LANES - HOV CONNECTOR (DIRECT CONNECTORS) (EA# 16800)(2001 CFP 8343) (PPNO 0168M)	2014/2009	2013	No change from the 2008 RTP TCM Report. Project being awarded. Completion date moved due to contractibility issues. Anticipated completion date 2013.
CARSON, CITY OF	LAE2932	213TH ST. PEDESTRIAN SIDEWALK BRIGE OVER DOMINGUEZ CHANNEL. CONSTRUCT 213TH ST. PEDESTRIAN BRIDGE TO PROVIDE SAFE PASSAGE FOR PEDESTRIANS & WHEELCHAIRS OVER DOMINGUEZ CHANNEL.	2010	2010	No change from the 2008 RTP TCM Report. On schedule.
CARSON, CITY OF	LA0C8219	SOUTH BAY PAVILION REGIONAL TRANSIT CTR. CONSTRUCTION OF A TRANSIT CTR AT THE SOUTH BAY PAVILION SHOPPING CTR TO BE SERVED BY ALL 8 CARSON CIRCUIT RTES & MTA LINES #205 & #446-447.	2006	2010	No change from the 2008 RTP TCM Report. Engineering/Plans , Specifications and Estimates (PS&E)
CLAREMONT	LA0D103	PARKING FACILITY EXPANSION FOR TRANSIT PATRONS. THE CITY AND THE REDEVELOPMENT AGENCY WILL EXPAND ON AN EXISTING PARKING FACILITY (500 PARKING SPACE) FOR ADDITIONAL USE BY TRANSIT PATRONS.	2006	2009	No change from the 2008 RTP TCM Report. Under construction. Anticipated completion date 12/31/09.
COMPTON	LAOB7326	COMPTON CREEK BIKEWAY EXTSN - PHASE III.DSIGN & CNSTRUCT .6 MI OF CLAS 1 BIKE/PED PATH FRM GREENLEAF BL TO ARTESIA FWY.WILL INC BIKE PATH, PED WALKWAY SIGNAGE, STRPNG. (PPNO 2869).	2005/2006	2009	No change from the 2008 RTP TCM Report. On schedule. Anticipated completion date 2009.

Los Angeles County TCMs Reported on in a Previous TIP					
Lead Agency	Project ID	Project Description	Original Completion Date	2008 RTIP Completion Date	Project Status
CULVER CITY MUNI BUS LINES	LA0B400	Purchase CNG buses and expand natural gas fueling facility (SAFETEA-LU Transit Project #207) Procurement of six (6) 40' CNG expansion buses.	2004	2008	No change from the 2008 RTP TCM Report. In the process of planning for the implementation of a BRT and are trying to figure out how many buses needed for this program. Have optional add-on program from last bus procurement. Order for the buses will be placed once planning completed. Anticipated completion date 2008.
CULVER CITY MUNI BUS LINES	LA0C8382	SEPULVEDA BLVD BUS STOP IMPROVEMENT PROGRAM. BUS STOP AMENITIES INC LIGHTING SIGNAGE, LANDSCAPING, SHELTERS, SEATING, LANDINGS AND TRASH RECEPTACLES.	2008/2010	2010	Potential implementation obstacles identified. MTA has identified substitute projects and has requested that SCAG initiate the substitution process pursuant to SAFETEA-LU.
FOOTHILL TRANSIT ZONE	LA0B311	PARK AND RIDE FACILITY TRANSIT ORIENTED NEIGHBORHOOD PROGRAM SAFETEA-LU # 341 (E-2006-BUSP-092) (E-2006-BUSP-173)	2003/2005	2010	No change from the 2008 RTP TCM Report. Environmental Document/Pre-Design Phase (PAED). Anticipated completion date 2010.
FOOTHILL TRANSIT ZONE	LA963526	BUS STOP ENHANCEMENT	2005	2008	No change from the 2008 RTP TCM Report. Construction/Project implementation. Anticipated completion date June 2008.
FOOTHILL TRANSIT ZONE	LA9811007	AVL SYSTEM, ARRIVAL SIGNS, (SMART BUS PROJECT) AND LINE 187 SIGNAL PRIORITY	2005	2008	No change from the 2008 RTP TCM Report. Engineering/Plans, Specifications and Estimates. Anticipated completion date December 2008.
GARDENA	LA0D340	PURCHASE FIVE (5) 40 FT. ALTERNATIVE FUEL BUSES FOR SERVICE EXPANSION. PART OF SAFETEA-LU TRANSIT PROJECT #260 ALONG WITH LA0D308, LA000507, AND LA0D307	2010	2010	No change from the 2008 RTP TCM Report. PAED Phase. Anticipated completion date June 2010.
GLENDALE	LAE0001A	PURCHASE OF CNG BUSES FOR GLENDALE BEELINE TRANSIT SYSTEM	2010	2010	No change from the 2008 RTP TCM Report. Order additional 17 buses in 08/09. Anticipated completion date 2010.

Los Angeles County TCMs Reported on in a Previous TIP					
Lead Agency	Project ID	Project Description	Original Completion Date	2008 RTIP Completion Date	Project Status
LA CANADA-FLINTRIDGE	LA0C8159	LA CANADA FLINTRIDGE EAST/WEST BIKEWAY CORRIDOR. DESIGN AND CONSTRUCTION OF 3.42 MILES OF EAST/WEST DIRECTIONAL CLASS II AND CLASS III BIKEWAY IN THE CITY OF LA CANADA FLINTRIDGE.	2008	2008	No change from the 2008 RTP TCM Report. Anticipated completion date December 2008.
LA MIRADA	LA0D349	PURCHASE EXPANSION BUSES WITH ALTERNATE FUEL (HYBRID/ELECTRIC)	2008	2008	No change from the 2008 RTP TCM Report. Project is in the planning stage. Funds obligated.
LONG BEACH	LA0C8163	BIKEWAY AND PEDESTRIAN IMPROVEMENTS. 1.2 MILE CLASS I BIKE/PED PATH FROM WALNUT AVE TO WILLOW ST AT THE BLUE LINE STATION. (PPNO# 3408)	2005	2011	Delay due to environmental review issues and purchase of site. CEQA review done originally but NEPA review also needed. Negotiations on alternate property facilitated by interim funding from City of Long Beach.
LONG BEACH	LA0C8331	LONG BEACH WAYFINDING/TRANSIT CONNECTION PROGRAM OF SIGNS WILL BE PEDESTRIAN, VEHICULAR, A PARKING AND WILL INCLUDE MAPPING THAT DISPLAYS DESTINATIONS AND TRANSIT OPTIONS.	2004	2009	No change from the 2008 RTP TCM Report. Project under construction and implementation. Anticipated completion date December 2009.
LONG BEACH	LAE1296	LONG BEACH INTELLIGENT TRANSPORTATION SYSTEM	2011	2011	No change from the 2008 RTP TCM Report. New Project. On schedule.
LONG BEACH PUBLIC TRANSPORTATION COMPANY	LA0C8383	LONG BEACH TRANSIT: BUS STOP IMPROVEMENT PROJ. ENHANCE 9 OF RAIL STATION FEEDER BUS STOPS TO EASE TRANSFERS, MAKE PUBLIC TRANSIT MORE AESTHETICALLY PLEASING & SAFER, INC RIDERSHIP.	2004	2010	No change from the 2008 RTP TCM Report. Construction/Project implementation begins. On schedule.
LOS ANGELES COUNTY	LA0C8364	NORTH LA COUNTY NON-ADVERTISING BUS STOP SHELTERS. INSTALLATION OF BUS SHELTERS WITH SEATING AT BUS STOPS WITH GREATEST # OF DAILY BOARDING IN NORTH LOS ANGELES COUNTY. PPNO 3229.	2006/2007	2010	No change from the 2008 RTP TCM Report. Still coordinating with local transit providers for shelter locations. On schedule.
LOS ANGELES COUNTY	LA996289	SOUTH BAY BIKE TRAIL PED. ACCESS RAMPS/SIDEWALKS - DESIGN OF RAMPS, WALKWAYS TO PROVIDE ACCESS TO THE STH. BAY TRAIL AT DOCKWEILER STATE BEACH (2006 STIP)	2010	2010	No change from the 2008 RTP TCM Report. Preliminary Engineering
LOS ANGELES COUNTY MTA	LA0C10	MID-CITY/EXPOSITION CORRIDOR LIGHT RAIL TRANSIT PROJECT PHASE I TO VENICE-ROBERTSON STATION	2011/2012	2010	No change from the 2008 RTP TCM Report. Under construction. Anticipated completion date 2010.

Los Angeles County TCMs Reported on in a Previous TIP					
Lead Agency	Project ID	Project Description	Original Completion Date	2008 RTIP Completion Date	Project Status
LOS ANGELES COUNTY MTA	LA0C8114	LA CNTY RIDESHARE SERVICES; PROVIDE COMMUTE INFO, EMPLOYER ASSISTANCE AND INCENTIVE PROGRAMS THROUGH CORE & EMPLOYER RIDESHARE SERVICES & MTA INCENTIVE PROGRAMS. PPNO 9003	2009	2010	No change from the 2008 RTP TCM Report. Ongoing. Anticipated completion date December 2010.
LOS ANGELES COUNTY MTA	LA0C8413	METRO RAPID BUS STATIONS-PHASE II: INCLUDES COMMUNICATIONS & EQUIPMENT	2006/2007	2012	No change from 2008 RTP TCM Report. Ongoing installment of bus signal priority system. On schedule.
LOS ANGELES COUNTY MTA	LA29202U3	SAN FERNANDO VALLEY NORTH/SOUTH BRT EXTENSION PHASE I: METRO RAPID SERVICE ALONG RESEDA BLVD. AND SEPULVEDA BLVD. SAFETEA-LU # 183	2005	2009	No change from the 2008 RTP TCM Report. Planning. On schedule.
LOS ANGELES COUNTY MTA	LA29202U4	SAN FERNANDO VALLEY NORTH/ SOUTH BRT EXTENSION PHASE II: BUS SPEED IMPROVEMENTS ALONG METRO RAPID CORRIDORS AND EXPANSION OF EXISTING PARK & RIDE FACILITY.	2005/2007	2010	No change from the 2008 RTP TCM Report. Planning. On schedule.
LOS ANGELES COUNTY MTA	LA29202U5	SAN FERNANDO VALLEY NORTH/ SOUTH BRT EXTENSION PHASE III: STATION ACCESSIBILITY AND PEDESTRIAN ENHANCEMENTS ON RESEDA BLVD., SEPULVEDA BLVD., AND LANKERSHIM BLVD.	2005/2008	2010	No change from the 2008 RTP TCM Report. Planning. On schedule.
LOS ANGELES COUNTY MTA	LA29202U6	SAN FERNANDO VALLEY NORTH/ SOUTH BRT EXTENSION PHASE IV: COMPLETION OF A NORTHBOUND BUS ONLY LANE ON A PORTION OF SEPULVEDA BLVD. AND OTHER IMPROVEMENTS.	2005/2009	2010	No change from the 2008 RTP TCM Report. Planning. On schedule.
LOS ANGELES COUNTY MTA	LA29202V	EASTSIDE TRANSIT CORRIDOR - UNION STATION TO ATLANTIC VIA 1ST ST. TO LORENA, THEN 3RD ST. VIA 3RD/BEVERLY BLVD. TO ATLANTIC (EASTSIDE LRT PPNO 3358)	2009/2010	2010	No change from the 2008 RTP TCM Report. Construction. Anticipated completion date 2010.
LOS ANGELES COUNTY MTA	LA29202W	MID -CITY TRANSIT CORRIDOR: WILSHIRE BLVD. FROM VERMONT TO SANTA MONICA DOWNTOWN- MID-CITY WILSHIRE BRT INCL. DIV. EXPANSION AND BUS ONLY LANE	2009/2010	2011	First phase is complete.
LOS ANGELES COUNTY MTA	LA963542	ACQUISITION REVENUE VEHICLES - 2,513 CLEAN FUEL BUSES: LEASED VEH, FY02 (370) FY03 (30 HC) + FY04 (70 HC) + (200 ARTICS); FY05-FY10 TOTAL OF 1000 BUSES.	2005	2012	No change from the 2008 RTP TCM Report. Bids will be advertised soon. 105 45' Comp CNG and 25 45' gas electric hybus, delivery 6/09. 94 ARTICS 6/07 delivered. 95 ARTICS expect to be delivered 6/08. FY02 (370) FY03 (30 HC) + FY04 (70 HC) + (200 ARTICS), all delivered. On schedule.

Los Angeles County TCMs Reported on in a Previous TIP					
Lead Agency	Project ID	Project Description	Original Completion Date	2008 RTIP Completion Date	Project Status
LOS ANGELES COUNTY MTA	LA974165	MACARTHUR PARK STATION IMPROVEMENTS INCLUDE DESIGN AND CONSTRUCTION OF A PLAZA TO ACCOMODATE PUBLIC ACCESS (PEDESTRIAN ENTRANCES, WALKWAYS, BICYCLE FACILITIES) PPNO# 3417	2002/2007	2011	No change from the 2008 RTP TCM Report. Connected to a joint private-public development at the Westlake/MacArthur Park Station. Metro has taken over the project from the City of LA. Anticipated completion date 2011.
LOS ANGELES COUNTY MTA	LA990305	LIGHT RAIL TRANSIT FLEET- 50 NEW RAIL CAR (26 EXP (10 FOR METRO GOLD LINE EASTSIDE & (16) FOR EXPOSITION LRT) 24 REPLACEMENT CARS - .PPNO 3225.	2010	2010	No change from the 2008 RTP TCM Report. All funds have been obligated. Phased project - vehicles will start to be delivered now and will complete all delivery in 2012
LOS ANGELES COUNTY MTA	LAE0036	WILSHIRE/ VERMONT PEDESTRIAN PLAZA IMPROVEMENTS AND INTERMODAL PEDESTRIAN LINKAGES	2011	2011	No change from the 2008 RTP TCM Report. In construction. On schedule
LOS ANGELES COUNTY MTA	LAE0195	DESIGN AND CONSTRUCT IMPROVED PEDESTRIAN LINKAGES BETWEEN LOS ANGELES PIERCE COLLEGE AND MTA'S RAPID BUS TRANSIT STOPS TO INCLUDE PASSENGER AMENITIES, 2007 CFP # F1658	2010	2014	No change from the 2008 RTP TCM Report. Funding to be provided by 2007 Metro Call for Projects process. Anticipated completion date 2014.
LOS ANGELES COUNTY MTA	LAE0388A	DESIGN AND CONSTRUCT IMPROVED PEDESTRIAN LINKAGES BETWEEN LOS ANGELES MISSION COLLEGE AND PUBLIC TRANSIT SERVICES TO INCLUDE LIGHTING, LANDSCAPING, AND PASSENGER AMENITIES	2010	2010	No change from the 2008 RTP TCM Report. In contract/project award phase. Anticipated completion date December 2010.
LOS ANGELES, CITY OF	LA002738	BIKEWAY/PEDESTRIAN BRIDGE OVER LA RIVER AT TAYLOR YARD CLASS I (CFP 738, 2077) (PPNO# 3156)	2009	2012	Environmental Document/Pre-design Phase (PAED); E76 and CTC Allocation request for 06/07 funds have been completed. Project delay from 2009 to 2012 caused by issues with the LOA between LACMTA and the City of LA are being overcome.
LOS ANGELES, CITY OF	LA0B7330	SAN FERNANDO RD ROW BIKE PATH PHSE II- CONSTRUCT 2.75 MILES CLASS I FRM FIRST ST TO BRANFORD ST, ON MTA-OWNED ROW PARALLEL TO SAN FERNANDO RD. LINK CYCLISTS TO NUMEROUS BUS LNE. PPNO 2868.	2005	2010	No change from the 2008 RTP TCM Report. Project is in Final Design phase. Environmental documents have been completed. Anticipated completion date June 2010.

Los Angeles County TCMs Reported on in a Previous TIP					
Lead Agency	Project ID	Project Description	Original Completion Date	2008 RTIP Completion Date	Project Status
LOS ANGELES, CITY OF	LA0C53	HOLLYWOOD INTERMODAL TRANSPORTATION AND PUBLIC PARKING CENTER ON HAWTHORNE AVE. BETWEEN HIGHLAND AVENUE AND NORTH ORANGE DRIVE (EXIST 500 SP PARK STRUCTURE).TCRP#49.2	2004	2011	Agency's acquisition of property was challenged. MTA looking at other site opportunities in the vicinity for the facility.
LOS ANGELES, CITY OF	LA0C8164	EXPOSITION BLVD RIGHT-OF-WAY BIKE PATH-WESTSIDE EXTENSION. DESIGN AND CONSTRUCTION OF 2.5 MILES OF CLASS 1 BIKEWAY, LIGHTING, LANDSCAPING & INTERSECTION IMPROVEMENTS. (PPNO# 3184)	2009	2010	No change from the 2008 RTP TCM Report.
LOS ANGELES, CITY OF	LA0C8171	GAYLEY AVE BIKE LANES & STREET WIDENING. DESIGN AND CONSTRUCTION OF .25 MILES OF CLASS II BIKE LANES ON GAYLEY AVE FROM EXISTING BIKE LANES AT LEVERING AVENUE TO THE UCLA CAMPUS	2010	2013	Potential implementation obstacles identified. MTA has identified substitute projects and has requested that SCAG initiate the substitution process pursuant to SAFETEA-LU.
LOS ANGELES, CITY OF	LA0C8173	NORTHRIDGE METROLINK STN PARKING IMPRVMENT. CONSTRCT ADDT'L 100 PRKING SPCS & RECONFIGURE SOUTHERN PRTION OF EXISTNG PRKNG LOT TO YIELD AN ADDT'L 40 NET PRKING SPCES TOTAL 400 SPC.	2007	2009	No change from the 2008 RTP TCM Report. Project is in the PAED (Preliminary Design) phase. E76 and CTC Allocation Request have been completed for 06/07 funds. Anticipated completion date 2009.
LOS ANGELES, CITY OF	LA0C8174	LITTLE TOKYO PEDSTRIAN LINKAGES. CONSTRUCTN OF IMPRVEMNTS: SIDEWLK & CROSSWALK ENHANCMENTS, STREET FURNITURE & LANDSCAPING TO PROMOTE PEDESTRIAN TRAVEL W/IN LITTLE TOKYO. PPNO 3116.	2004/2006	2009	No change from the 2008 RTP TCM Report. Project funded by local funds only. Project is under construction. Project delay as result of prop 218 assessment process. The community opposed the assessment and additional outreach and community meetings were needed. Assessment is approved and project is under way. Anticipated completion date 2009.
LOS ANGELES, CITY OF	LA0C8209	HOLLYWOOD MEDIA DISTRICT-PED IMPRV. STREETSCAPE ELEMNTS: LANDSCAPE MEDIAN ISLANDS, PED LIGHTING,STAMPED XWALK, ON SANTA MONICA BL- VINE ST TO HIGHLAND & HIGHLAND - MELROSE TO FOUNTAIN	2005	2009	No change from the 2008 RTP TCM Report. Engineering/Plans, Specifications and Estimates (PS&E). Anticipated completion date November 2008.
LOS ANGELES, CITY OF	LA0C8380	CHINATOWN/COLLEGE STREET GOLD LINE STATION - INTERMODEL TRANS. CENTER ENHANCE MENT (PEDESTRIAN WALKWAY BRIDGE, BUS STATION, AND A BIKE STATION)	2004/2008	2008	No change from the 2008 RTP TCM Report. Project in Construction. All funds have been obligated.

Los Angeles County TCMs Reported on in a Previous TIP					
Lead Agency	Project ID	Project Description	Original Completion Date	2008 RTIP Completion Date	Project Status
LOS ANGELES, CITY OF	LAE0566	PURCHASE OF SIX (6) ALTERNATIVE FUELED VEHICLES TO BE USED IN THE EXPANSION OF THE LAX REMOTE TERMINAL FLYAWAY SHUTTLE BUS SYSTEM. LOS ANGELES WORLD AIRPORTS WILL OPERATE THESE BUSES BETWEEN NEW PARK-N-RIDE LOTS AND LAX AIRPORT.	2011	2011	No change from the 2008 RTP TCM Report. Bid/Advertise Phase. On schedule.
LOS ANGELES, CITY OF	LAE0567	INTERMODAL TRANSPORTATION CENTER WHICH WOULD ENHANCE PASSENGER SERVICE BETWEEN AREA RAIL AND BUS TRANSIT AND THE LAX AIRPORT.	2010	2013	No change from the 2008 RTP TCM Report. LA City Council has required Los Angeles World Airports to complete additional analysis for LAX master plan projects such that the environmental process is expected to take an additional two years. Anticipated completion date 2013.
LOS ANGELES, CITY OF	LA0C8242	BUS STOP IMPROVEMENTS ON SAN FERNANDO ROAD & TC LIGHTING; ENHANCE PASSENGER FACILITIES AT VARIOUS BUS STOPS WITH GREATEST NUMBER OF DAILY BOARDINGS ON EAST SIDE OF SAN FERNANDO RD.	2008	2010	No change from the 2008 RTP TCM Report. Engineering/Plans, Specifications and Estimates (PS&E); Funding has changed. MTA and Bureau of St Lighting has entered into an MOU with PC25 funds. Anticipated completion date 2010.
MONROVIA	LAE0039	TRANSIT VILLAGE - PROVIDE A TRANS. FACILITY FOR SATELLITE PARKING FOR SIERRA MADRE VILLA GOLD LINE STA, P-N-R FOR COMMUTERS, A FOOTHILL TRANSIT STORE.	2010	2010	No change from the 2008 RTP TCM Report. With publication of Draft EIR for the Transit Village Development area, projects are being defined with scope of works developing within the 6 months, with design/construction documents to follow. Construction to begin within 6-9 months. Anticipated completion date 2010.
MONTEBELLO	LA55201	CONTINUING PROJECT - BUS STOP IMPROVEMENTS ,AMENITIES ,SHELTERS ,ETC	2010	2010	No change from the 2008 RTP TCM Report. Construction/Project implementation. On schedule.

Los Angeles County TCMs Reported on in a Previous TIP					
Lead Agency	Project ID	Project Description	Original Completion Date	2008 RTIP Completion Date	Project Status
PASADENA	LA0D372	SOUTH ACCESS PEDESTRIAN BRIDGE TO SIERRA MADRE VILLA LIGHT RAIL STATION. THIS PEDESTRIAN BRIDGE OVER THE ROUTE 210 FREEWAY WILL PROVIDE A DIRECT AND SAFE APPROACH FOR PEDESTRIANS	2007	2010	No change from the 2008 RTP TCM Report. Engineering (PS&E) Phase PS&E. ROW completion – Jan. 2009, Construction completion - June 2010. Required revisions to design to comply with new AASHTO standards.
PASADENA	LA0D47	SR 710 MITIGATION PROJECT-TRAFFIC CONTROL AND MONITORING SYSTEM-INTELLIGENT TRANSPORTATION SYSTEMS (ITS). CONSTRUCT AND INSTALL ITS TECHNOLOGY AND VARIOUS DEGREES OF SMART SIGNALS	2008	2008	No change from the 2008 RTP TCM Report. Project in Progress. Anticipated completion date December 2008.
PASADENA	LA0D99	PURCHASE 2 EXPANSION LOW-FLOOR, HANDICAPPED ACCESSIBLE, ALTERNATIVE FUEL TRANSIT BUSES.	2004	2010	No change from the 2008 RTP TCM Report. Vehicles have been purchased and are waiting delivery. All funds have been obligated. Anticipated completion date 2010.
PASADENA	LAE3790	THE PASADENA ITS INTEGRATES 3 COMPONENTS; TRAFFIC SIGNAL COMMUNICATION AND CONTRL, TRANSIT VEHICLE ARRIVAL INFO AND PUBLIC PARKING AVAILABILITY INFO. SAFETEA-LU PRJ #3790 AND #399	2010	2013	Project experienced delays but is now on track. The City is advertising a contract for the Transit Vehicle Arrival Information component to facilitate implementation.
REDONDO BEACH	LA0D299	ACQUISITION OF (6) ALTER FUEL TRANSIT/PARATRANSIT VEHICLES NOT TO EXCEED 35' SAFETEA-LU TRANSIT #251	2010	2010	No change from the 2008 RTP TCM Report. First Vehicle/Equipment Delivered. Anticipated completion date 2010.
SAN FERNANDO	LAE0127	PROCUREMENT OF (3) CNG TRANSIT VEHICLES AND RELATED INFRASTRUCTURE EQUIPMENT FOR FIXED ROUTE PUBLIC TRANSPORTATION.	2010	2010	No change from the 2008 RTP TCM Report. Engineering/Plans, Specifications and Estimates (PS&E). On schedule.
SAN GABRIEL VALLEY COG	LA0C57	ACE/GATEWAY CITIES-CONSTRUCT GRADE SEP. AT PASSONS BLVD IN PICO RIVERA (& MODIFY PROFILE OF SERAPIS AV,)(PART OF ALAMEDA CORR EAST PROJ.)SAFETEA-LU HPP # 1666 (TCRP #54.3)	2006	2010	No change from the 2008 RTP TCM Report. Engineering/Plans, Specifications and Estimates (PS&E). On schedule.
SAN GABRIEL VALLEY COG	LA990359	GRADE SEP XINGS SAFETY IMPR; 35- MI FREIGHT RAIL CORR. THRGH SAN.GAB. VALLEY - EAST. L.A. TO POMONA ALONG UPRR ALHAMBRA &L.A. SUBDIV - ITS 2318 SAFETEA #2178;1436 #1934 PPNO 2318	2003/2009	2010	No change from the 2008 RTP TCM Report. Construction/Project implementation begins. On schedule.

Los Angeles County TCMs Reported on in a Previous TIP					
Lead Agency	Project ID	Project Description	Original Completion Date	2008 RTIP Completion Date	Project Status
SANTA CLARITA	LA0D363	SANTA CLARITA TRANSIT PHASE 2 - EXPANSION BUSES - 2 OVER THE ROAD COMMUTER BUSES.	2009	2009	No change from the 2008 RTP TCM Report. This project will continue for several years while we implement our recently adopted Transportation Development Plan (TDP). Additional federal funds will be added at a later time during a TIP Amendment. Anticipated completion date 2010.
SANTA CLARITA	LA0F018	PURCHASE (2) EXPANSION BUSES FOR ROUTE 8 TO THE SAN FERNANDO VALLEY	2009	2009	No change from the 2008 RTP TCM Report. In procurement stage. Anticipated completion date 2009.
SANTA CLARITA	LA0C8130	INCIDENT MANAGEMENT - TRAVELER INFORMATION SUBSYSTEM;INSTALLATION OF SYSTEM DETECTORS, FIBER OPTIC CABLE, CCTV'S, AND TRAVELER INFO SYSTEM VIA WEBSITE, EMAIL OR CELL PHONE.	2006	2008	No change from the 2008 RTP TCM Report. In implementation stage. Anticipated completion date February 2009.
SANTA CLARITA	LA0C8156	SANTA CLARITA REG'L COMUTR TRAIL - I-5 TO RAILROAD BRIDGE & FROM RAILROAD BRIDGE TO ANZA DRIVE- CONSTRUCT & ACQUISITION OF 1.0 MI OF CLASS I BIKE PATH (PPNO 3127). NON-CAP.	2006	2011	No change from the 2008 RTP TCM Report. In construction. Anticipated completion date January 2011.
SANTA FE SPRINGS	LA0F096	NORWALK SANTA FE SPRINGS TRANSPORTATION CENTER PARKING EXPANSION AND BIKEWAY IMPROVEMENTS. PROVIDE ADDITIONAL 250 PARKING SPACES FOR TRANSIT CENTER PATRONS AND IMPROVE BICYCLES ACCESS TO THE TRANSIT CENTER	2009	2011	No change from the 2008 RTP TCM Report. In ROW acquisition phase. The ISTEADemonstration Funds have been allocated to this project by the I-5 JPA. FHWA Caltrans approval for this fund reallocation is pending. Additional funds received from 2007 Call for Project. Project authorization and request to proceed with preliminary engineering and construction (relocation) of a groundwater treatment system on the site is being prepared for submittal to Caltrans. Anticipated completion date 2011.
SANTA MONICA	LA57101	BUS FACILITY IMPROVEMENTS	2005	2010	No change from the 2008 RTP TCM Report. Beginning construction/project implementation. On schedule.

Los Angeles County TCMs Reported on in a Previous TIP					
Lead Agency	Project ID	Project Description	Original Completion Date	2008 RTIP Completion Date	Project Status
SANTA MONICA MUNICIPAL BUS	LAE0364	CONSTRUCT INTERMODAL PARK AND RIDE FACILITY AT SANTA MONICA COLLEGE CAMPUS ON SOUTH BUNDY DRIVE NEAR AIRPORT AVENUE	2010	2010	No change from the 2008 RTP TCM Report. Engineering/Plans, Specifications and Estimates (PS&E). Anticipated completion date 2010.
SCRAA/LACMTA/SANBAG	LA29204	LA-SAN BERNARDINO CR (SF UNION STATION-SAN BERNARDINO) CAPACITY IMPROVEMENTS (3037) (JARC \$1982). DEMOT21 = 3037	2003/2005	2009	Project under construction.
TORRANCE	LA0D379	AUTOMATIC VEHICLE LOCATOR (AVL) PROJECT-PHASE 2	2007	2008	No change from the 2008 RTP TCM Report. Project ongoing. Planned completion date December 2008.
WESTLAKE VILLAGE	LA960142	LINDERO CANYON ROAD FROM AGOURA TO JANLOR DR CONSTRUCT BIKE PATH, RESTRIPE STREET, INTERSECTION WIDENING, SIGNAL COORDINATION	2003/2005	2013	Project under construction.
WHITTIER	LA0B7322	WHITTIER GREENWAY TRAIL-ACQUISITION, DESIGN, AND CONSTRUCTION MANAGEMENT OF 2 MILES CLASS I BIKE/PED PATH ON AN ABANDONED RAIL ROW FROM NORWALK TO FIVE POINTS.PPNO 2872	2004	2011	This is a portion of a larger bike trail (see LA0C8161 which is on-schedule). This segment of the bike trail is being delayed due to ROW issues.
WHITTIER	LA0C8161	WHITTIER GREENWAY TRAIL: PICKERING BRIDE SEG 1 DEVT& SEG 3 P/E & DEVT. DESIGN, CONST& ACQUIST OF 2.86 MLES CLASS I BIKE/PED FAC ON ABANDONED ROW IN WHITTIER PPNO#3440-EA07-932045	2008	2008	On schedule.

Los Angeles County Completed/Corrected Projects					
Lead Agency	Project ID	Project Description	Original Completion Date	2008 RTIP Completion Date	Project Status
ACCESS SERVICES, INC.	LA900520	PURCHASE OF ADDITIONAL 386 VEHICLES FROM FY06 TO FY09. 100 VEHICLES IN FY06, 114 VEHICLES IN FY07; 110 IN FY08 AND 62 IN FY09.	2005	2005	Corrected. Not a TCM by definition.
ALAMEDA TRANSPORTATION CORRIDOR AGENCY	LA0D45	ROUTE 47: SR-47 EXPRESSWAY: REPLACEMENT OF SCHUYLER HEIM BRIDGE TO INCLUDE 2 THRU LANES AND 1 AUX LANE NB; AND 3 THRU LANES AND 1 AUX LANE SB; CONSTRUCT EXPRESSWAY AND 2-LANE FLYOVER. SAFETEA-LU # 712 & # 3797	2003/2005	2017	Corrected. Not a TCM - mixed flow project incorrectly labelled as a TCM

Los Angeles County Completed/Corrected Projects					
Lead Agency	Project ID	Project Description	Original Completion Date	2008 RTIP Completion Date	Project Status
ARCADIA	LA990712	NEW & EXPANDED SHUTTLE SERVICE THRU DOWNTOWN ARCADIA CONNECTING HOTELS & BUSINESSES TO SANTA ANITA RACE TRAK & FASHION MALL (HUNTINGTON ST) & PROPOSED METRO GOLD LINE FOOTHILL EXTENSION TRANSIT STATION	2003/2005	2008	Completed
BALDWIN PARK	LA0D281	DESIGN AND CONSTRUCT PARKING IMPROVEMENTS AT AND ADJACENT TO THE CITY'S EXISTING METROLINK STATION	2007	2010	Not a committed TCM - No funding for ROW or construction in the first two years of the RTIP.
BURBANK	LAE0396	UPGRADE EXIST - REG,L TRANSIT & LAYOVER FACILITY ADJACENT TO THE BURBANK-GLENDALE-PASADENA AIRPORT. WILL FACILITATE TRANSFER OF PASSENGERS TO & FROM MANY GROUND TRANS. (PE ONLY)	2011	2011	Not a committed TCM - No funding for ROW or construction in the first two years of the RTIP.
CALABASAS	LA0D322	TRANSIT FACILITY TO INCLUDE BUS MAINTENANCE STRUCTURE, BUS STORAGE, TRANSIT HUB, PARK-N-RIDE, TRAIL HEAD AND A VISITOR SERVING KIOSK.	2007	2008	Not a committed TCM - No funding for ROW or construction in the first two years of the RTIP.
CARSON, CITY OF	LAE0108	PURCHASE TWO TRIPPER BUSES TO RELIEVE OVERCROWDING DURING PEAK PERIODS. ROUTE G AND D, BLUELINE STATION AT DEL AMO BLVD/I-710 TO SOUTH BAY PAVILION MALL, DEL AMO BLVD	2010	2010	Not a committed TCM - No funding for ROW or construction in the first two years of the RTIP.
CARSON, CITY OF	LAE0132	PURCHASE OF ONE BUS.REPLACEMENT OF A 1983 CROWN DIESEL FUEL SCHOOL BUS WITH THE PURCHASE OF A NEW CNG-POWERED SCHOOL BUS. BUS WILL REDUCE EMISSIONS & CONTINUE TO PROVIDE TRANSPORTA	2011	2011	Not a committed TCM - No funding for ROW or construction in the first two years of the RTIP.
CARSON, CITY OF	LAE0407	PURCHASE ONE TROLLEY BUS VEHICLE FOR EXISTING SERVICE ALONG CARSON ST. BETWEEN THE HARBOR TRANSIT WAY STATION AND THE CARSON CIVIC CENTER AT AVALON BLVD	2010	2010	Not a committed TCM - No funding for ROW or construction in the first two years of the RTIP.
COVINA	LA0D206	METROLINK PEDESTRIAN BRIDGE PROJECT. THIS FACILITY WILL BE CONSTRUCTED ON THE WEST SIDE OF CITRUS AVE. THE METROLINK STATION IS ON THE EAST SIDE OF CITRUS AVE.	2006	2012	Not a committed TCM - No funding for ROW or construction in the first two years of the RTIP.
LAC MTA	LA0C8109	COUNTYWIDE TRANSPORTATION SYS. AWARENESS & SATISFACTION. PROJECT WILL USE AND EXPAND UPON IT'S PREDECESSOR'S WORK, THE SERVICE PLANNING MARKET RESEARCH PROGRAM (SPMRP) FOR TRANSIT	2002/2007		Project complete.
LAC MTA	927333	RIDESHARE ACTIVITIES	2005		Project complete.

Los Angeles County Completed/Corrected Projects					
Lead Agency	Project ID	Project Description	Original Completion Date	2008 RTIP Completion Date	Project Status
LOS ANGELES COUNTY	LA002633	THOMPSON CREEK BICYCLE TRAIL (93/97 CFP; BIKE PROGRAM) CLASS I (2 MILES)	2003/2005	2005	Corrected. Not a TCM - Project is recreational and does not meet the definition of a TCM.
LOS ANGELES, CITY OF	LA0C8330	BICYCLE COMMUTER TECHNOLOGY ACCESS, CITY'S WEB PAGE FOR BICYCLE PROGRAM	2006	2009	Not a committed TCM - No funding for ROW or construction in the first two years of the RTIP.
MONTEBELLO	LA0D287	PURCHASE OF 29 REPLACEMENT BUSES. GASOLINE-ELECTRIC HYBRID LOW FLOOR 40' COACH. PURCHASE OF 6 EXPANSION BUSES. GASOLINE-ELECTRIC HYBRID LOW FLOOR 40' COACH	2009	2009	Corrected. Not a TCM – replacement vehicles.
SAN FERNANDO	LA0D284	PROCUREMENT OF TWO EXPANSION CNG TRANSIT VEHICLES AND RELATED INFRASTRUCTURE EQUIPMENT FOR FIXED ROUTE PUBLIC TRANSPORTATION WITHIN THE CITY OF SAN FERNANDO.	2005	2005	Project complete.
SANTA CLARITA	LA0B7335	SANTA CLARA RIVER REGIONAL TRAIL-DESIGNING OF 7 MILES OF CLASS I BIKE/PED PATH ALONG THE NORTH SIDE OF THE RIVER FROM I-5 ON THE WEST TO DISCOVERY PARK ON THE EAST	2005		Corrected. Not a TCM - Project is recreational and does not meet the definition of a TCM.
WEST COVINA	LAE1407	PLAZA DRIVE FROM VINCENT AVE. TO CALIFORNIA AVE. INCLUDING INSTALLATION OF TRAFFIC SIGNAL SYS AT INTERSECTION OF PLAZA DR. & CALIF. THE SYNC. OF TWO TRAFFIC SY, & ADD TURN LANES.	2009	2010	Corrected. Project was incorrectly labeled as a TCM.

Los Angeles County TCMs - New			
Lead Agency	Project ID	Project Description	2008 RTIP Completion Date
BALDWIN PARK	LAF141	BALDWIN PARK METROLINK TRANSPORTATION CENTER. FUNDED THRU STIP AUGMENTATION CONSTRUCTION A TRANSPORTATION CENTER AND PARKING STRUCTURE AT THE BALDWIN PARK METROLINK STATION.	2012
ARTESIA	LAF1607	SOUTH STREET PEDESTRIAN, BIKEWAY AND TRANSIT IMPROVEMENT. IMPROVE PEDESTRIAN ENVIRONMENT AND TRANSIT STOP LOCATIONS WITH LANDSCAPED MEDIANS, TRANSIT SHELTERS, BENCHES, SIDEWALK ENHANCEMENTS AND LIGHTING. CLOSE EXISTING BIKE LANE GAP.	2014

Los Angeles County TCMs - New			
Lead Agency	Project ID	Project Description	2008 RTIP Completion Date
AVALON	LAF1501	COUNTY CLUB DRIVE BIKEWAY IMPROVEMENT PROJECT. CONSTRUCTION OF A 4-FOOT WIDE CLASS II BIKE LANE IN BOTH DIRECTIONS ALONG A ONE MILE SECTION OF COUNTRY CLUB DRIVE.	2013
BALDWIN PARK	LAF1654	BALDWIN PARK METROLINK PEDESTRIAN OVERCROSSING. CONSTRUCT A PEDESTRIAN OVERCROSSING OVER BOGART AVE AND THE METROLINK LINE TO LINK THE STATION WITH VITAL BUS TRANSFER POINTS AND TO PROVIDE ACCESS TO PARKING OVERFLOW AREAS.	2015
BURBANK	LAF1455	CROSS-TOWN TRANSIT CONNECTOR AND SERVICE EXPANSION. FUNDS TO ACQUIRE TWO (2) OF FOUR (4) REQUESTED CNG BUSES TO IMPLEMENT NEW LOCAL TRANSIT SERVICE.	2013
BURBANK	LAF1502	SAN FERNANDO BIKEWAY. IMPLEMENT A CLASS I BIKEWAY ALONG SAN FERNANDO BLVD, VICTORY PLACE AND BURBANK WESTERN CHANNEL TO COMPLETE THE BURBANK LEG OF A 12 MILE BIKEWAY.	2014
CALTRANS	LA996138	ROUTE 5: RTE.5 HOV LNS. FROM FLORENCE AVE TO RTE.19 - ADD ONE LANE IN EACH DIRECTION	2016
CALTRANS	LA0B875	ROUTE 10: HOV LANES FROM CITRUS TO ROUTE 57/210 - (EA# 11934, PPNO# 0310B)	2015
CULVER CITY	LAF1717	REAL-TIME MOTORIST PARKING INFORMATION SYSTEM DEMONSTRATION. THIS PROJECT WILL PROVIDE A REAL-TIME INFORMATION SYSTEM TO COMMUNICATE AND GUIDE MOTORISTS TO AVAILABLE PARKING SPACES IN SELECTED PARKING STRUCTURES IN THE CITY OF CULVER CITY.	2011
EL MONTE	LAF1504	EL MONTE: TRANSIT CYCLE FRIENDLY. EL MONTE PROPOSES TO IMPLEMENT THE 1ST PHASE OF THE EL MONTE BIKE-TRANSIT HUB COMPONENT (METRO BICYCLE TRANSPORTATION STRATEGIC PLAN) A COUNTYWIDE EFFORT TO IMPROVE BIKE FACILITIES	2013
GLENDALE	LAF144	PURCHASE OF 4-40'CNG BUSES FOR THE GLENDALE BEELINE.	2012
LONG BEACH	LAF1528	SAN GABRIEL RIVER BIKE PATH GAP CLOSURE AT WILLOW STREET. CREATION OF OFF-STREET BICYCLE PATH TO ACHIEVE BICYCLE ROUTE GAP CLOSURE ON WILLOW STREET FROM THE SAN GABRIEL RIVER BIKE PATH WEST TO STUDEBAKER ROAD	2014
LONG BEACH	LAF1530	BICYCLE SYSTEM GAP CLOSURES & IMPROVED LA RIVER BIKE PATH. PROJECT WILL CONSTRUCT PRIORITY CLASS I & III BICYCLE SYSTEM GAP CLOSURES IN LONG BEACH AND IMPROVE CONNECTION TO LA RIVER.	2014
LOS ANGELES COUNTY	LAF1414	THIRD STREET & LA VERNE AVENUE PARKING STRUCTURE. CONSTRUCT A PARKING STRUCTURE AT THIRD STREET AND LA VERNE AVENUE TO PROVIDE PARK AND RIDE SPACES FOR AREA TRANSIT USERS.	2016

Los Angeles County TCMs - New			
Lead Agency	Project ID	Project Description	2008 RTIP Completion Date
LOS ANGELES COUNTY	LAF1511	EASTSIDE LIGHT RAIL BIKE INTERFACE PROJECT. PROJECT INCLUDES DESIGN AND CONSTRUCTION OF BIKE ROUTES WITH APPROPRIATE SIGNAGE AND STRIPING TO ACCESS METRO GOLD LINE STATIONS.	2014
LOS ANGELES COUNTY	LAF1513	FIJI WAY BICYCLE LANE PROJECT. WIDEN THE SOUTH SIDE OF FIJI WAY FROM WEST OF ADMIRALTY WAY FOR BIKE LANES.	2014
LOS ANGELES COUNTY	LAF1514	EMERALD NECKLACE BIKE TRAIL PROJECT. DESIGN AND CONSTRUCT 1.1 MILES OF CLASS I BIKE PATH TO CONNECT DUARTE ROAD TO THE SAN GABRIEL RIVER BICYCLE TRAIL.	2011
LOS ANGELES, CITY OF	LA0C8123	SAN PEDRO ATSAC/ATSC PROJ. PROVIDE ATSAC/ATCS RELATED IMPRVMENTS TO 57 SIGNALIZED INTERSECTIONS THRU IMPLEMENTATION OF A COMPUTER-BASED REAL TIME TRFFC SIGNAL MONITORING CNTRL SYS.	2011
LOS ANGELES, CITY OF	LAF1450	ENCINO PARK-AND-RIDE FACILITY RENOVATION. RENOVATION OF THE ENCINO PARK-AND-RIDE FACILITY IN ORDER TO ADDRESS PHYSICAL AND STRUCTURAL DEFICIENCIES AND ADD CAPACITY TO THIS HEAVILY UTILIZED FACILITY. INCLUDES 50 NEW PARKING SPACES AND BIKE LOCKERS.	2013
LOS ANGELES, CITY OF	LAF1609	MAIN STREET BUS STOP AND PEDESTRIAN IMPROVEMENTS. DESIGN AND CONSTRUCT BUS STOP AND PEDESTRIAN IMPROVEMENTS THAT WILL INCREASE THE USAGE AND CAPACITY OF PEDESTRIAN FACILITIES ALONG A 0.4 MILE STRETCH OF MAIN STREET.	2015
LOS ANGELES, CITY OF	LAF1611	CESAR CHAVEZ TRANSIT CORRIDOR (110 FWY TO ALAMEDA). INSTALLATION OF PEDESTRIAN/TRANSIT RIDER AMENITIES INC. BUS STOP GARDENS AT THREE INTERSECTIONS, NEW PEDESTRIAN LIGHTING, STREET TREES IN A LANDSCAPED PARKWAY & WAYFINDING SIGNAGE.	2015
LOS ANGELES, CITY OF	LAF1612	CENTURY CITY URBAN DESIGN AND PEDESTRIAN CONNECTION PLAN. PROJECT WILL IMPLEMENT SIDEWALK IMPROVEMENTS, DECORATIVE CROSSWALKS, MEDIAN ISLAND, CURB RAMPS, PEDESTRIAN LIGHTING, SHELTERS, BENCHES, TRASH RECEPTACLES & STREET TREES.	2013
LOS ANGELES, CITY OF	LAF1613	EXPO LINE STN STREETScape PROJECT-EAST CRENSHAW TO JEFFERSON. DESIGN & CONSTRUCTION OF PEDESTRIAN RELATED STREETScape IMPROVEMENTS WITHIN 1/4 MILE FROM EACH OF 3 LIGHT RAIL STATIONS ALONG EXPOSITION BLVD BETWEEN CRENSHAW & JEFFERSON.	2013
LOS ANGELES, CITY OF	LAF1615	EASTSIDE LIGHT RAIL PEDESTRIAN LINKAGE. IMPROVE LINKAGES WITHIN 1/4 MILE OF METRO'S GOLD LINE LRT.	2012

Los Angeles County TCMs - New			
Lead Agency	Project ID	Project Description	2008 RTIP Completion Date
LOS ANGELES, CITY OF	LAF1617	HOLLYWOOD PEDESTRIAN/TRANSIT CROSSROADS PHASE II. DESIGN AND INSTALL PEDESTRIAN AND TRANSIT USER ENHANCEMENTS, EXTENDING THE ORIGINAL HOLLYWOOD PEDESTRIAN/TRANSIT IMPROVEMENT PROJECT TO INCLUDE HIGHLAND AVENUE AND VINE STREET.	2013
LOS ANGELES, CITY OF	LAF1630	WASHINGTON BLVD TRANSIT ENHANCEMENTS. WASHINGTON BL TRANSIT ENHANCEMENT IS A STREETScape DESIGN PROJECT THAT ENCOURAGES INCREASED USE OF PUBLIC TRANSIT WHILE SUPPORTING LAND USES THAT ARE COMPATIBLE W/TOD	2014
LOS ANGELES, CITY OF	LAF1657	LOS ANGELES VALLEY COLLEGE (LAVC) BUS STATION EXTENSION. PROJECT WILL EXTEND THE ORANGE LINE STATION AT THE LA VALLEY COLLEGE BY PROVIDING A DIRECT PEDESTRIAN CONNECTION FROM THE STATION TO A NEW PEDESTRIAN ENTRANCE TO LAVC.	2013
LOS ANGELES, CITY OF	LAF1662	SOLANO CANYON-ZANJA MADRE-CHINATOWN-BROADWAY BUS STOP IMPROV. IMPROVE 8 BUS STOPS ALONG BROADWAY-BERNARD ST TO SOLANO AV WITH STREET FURNITURE & LANDSCAPING, INCREASING ACCESSIBILITY, TRANSFERS & TRANSIT USE	2014
LOS ANGELES, CITY OF	LAF1663	SUNSET JUNCTION TRANSIT PLAZA. CONVERT AN UNUSED ROADWAY SECTION INTO A TRANSIT PLAZA WITH NEW CONCRETE PLATFORM, STREET FURNITURE, PED LIGHTS, & LANDSCAPING, INCREASING ACCESSIBILITY, TRANSFERS & TRANSIT USE.	2014
LOS ANGELES, CITY OF	LAF1704	DOWNTOWN L.A. ALTERNATIVE GREEN TRANSIT MODES TRIAL PROGRAM. OFFER SHARED RIDE-BICYCLE AND NEIGHBORHOOD ELECTRIC VEHICLE TRANSIT SERVICES TO LA CITY HALL AS AN ALTERNATIVE TO OVERCROWDED DASH SERVICE	2014
LOS ANGELES, CITY OF	LAF1708	HOLLYWOOD INTEGRATED MODAL INFORMATION SYSTEM. INSTALLATION OF ELECTRONIC, DIRECTION AND PARKING AVAILABILITY SIGNS WITH INTERNET CONNECTIVITY TO PROVIDE ADVANCE AND REAL-TIME INFORMATION INTENDED TO INCREASE TRANSIT RIDERSHIP	2015
LOS ANGELES, CITY OF	LAOB416	ROUTE 101: IN LOS ANGELES - DOWNTOWN OVER FREEWAY 101 - PEDESTRIAN BRIDGE ENHANCEMENT	2010
PALMDALE	LAF1507	AVENUE S BIKEWAY PHASE 2. CLASS I BIKEWAY IMPROVEMENTS ALONG THE GENERAL ALIGNMENT OF AVENUE S IN THE CITY OF PALMDALE. THIS PROJECT WILL INCLUDE CLOSING GAPS IN OUR LOCAL BICYCLE PLAN.	2014

Los Angeles County TCMs - New			
Lead Agency	Project ID	Project Description	2008 RTIP Completion Date
PALMDALE	LAF1508	6TH STREET EAST BIKEWAY EXTENSION. THIS PROJECT WILL PROVIDE A MISSING LINK IN THE CLASS I BWY TO CONNECT THE EXISTING SIERRA HWY BIKEWAY TO THE TRANSPORTATION CENTER AND AN EXISTING BIKEWAY IN CLOCK TOWER PLAZA	2015
PASADENA	LAF1655	EAST COLORADO BOULEVARD PEDESTRIAN ENHANCEMENTS (PHASE I). INSTALLATION OF PEDESTRIAN-SCALE STREET LIGHTING ON REGIONALLY SIGNIFICANT STREET IN A SPECIFIC PLAN AREA OF PASADENA IN ORDER TO INCREASE LIVABILITY/ENHANCE PEDESTRIAN MOVEMENT.	2014
RANCHO PALOS VERDES	LAF1506	BIKE COMPATIBLE RDWY SAFETY AND LINKAGE ON PALOS VERDES DR. THE PROJECT WILL HAVE A CLASS II BIKE LANE ON BOTH SIDES OF PALOS VERDES DRIVE SOUTH, WITH AN UNPAVED SHOULDER FOR EMERGENCY USE.	2014
RANCHO PALOS VERDES	LAF1605	PEDESTRIAN SAFE BUS STOP LINKAGE. LINKING 11 BUS STOPS CURRENTLY INACCESSIBLE BECAUSE OF LACK OF SIDEWALKS ON BOTH THE EAST AND WEST SIDE OF HAWTHORNE BLVD. FROM CREST RD. TO PALOS VERDES DR. SOUTH (ABOUT 13,000')	2013
SAN FERNANDO	LAF1640	SAN FERNANDO DOWNTOWN PEDESTRIAN IMPROVEMENT PROJECT. DESIGN AND CONSTRUCTION OF THE DOWNTOWN PORTION OF THE SAN FERNANDO CORRIDORS PLAN. THE PROJECT WILL INCREASE PEDESTRIAN ACTIVITY, PROMOTE PUBLIC TRANSIT AND ENHANCE SAFETY.	2014
SANTA CLARITA	LAF1424	MCBEAN REGIONAL TRANSIT CENTER PARK AND RIDE. PURCHASE LAND, DESIGN, AND CONSTRUCT A REGIONAL PARK-AND-RIDE LOT ADJACENT TO THE MCBEAN REGIONAL TRANSIT CENTER IN THE CITY OF SANTA CLARITA.	2012
SANTA MONICA	LAF1534	BIKE TECHNOLOGY DEMONSTRATION. PROJECT WILL CONSIST OF DESIGN, INSTALLATION AND EVALUATION OF SEVERAL BICYCLE TECHNOLOGIES, INCLUDING BICYCLE ACTIVATED DETECTION AT INTERSECTIONS, BIKE BOXES, AND BIKE PARKING.	2015
SOUTH PASADENA	LA0B7271	BLUE LINE PEDESTRIAN LINKAGE AND SAFETY IMPROVEMENTS-INCLUDE SIGNAGE, UPGRADES CROSSWALKS, PEDESTRIAN LIGHTING, ENHANCED SIDEWALK AROUND THE STATION IN THE AREA MISSION ST STATION	2008

Orange County TCMs Reported on in a Previous TIP					
Lead Agency	Project ID	Project Description	Original Completion Date	2008 RTIP Completion Date	Project Status
ANAHEIM	ORA000100	GENE AUTRY WAY WEST @ I-5 (I-5 HOV TRANSITWAY TO HASTER) ADD OVERCROSSING ON I-5 (S)/MANCHESTER AND EXTEND GENE AUTRY WAY WEST FROM I-5 TO HASTER (3 LANES IN EA DIR.)	2004	2009	No change from the 2008 RTP TCM Report. City is updating environmental documents and beginning ROW.
ANAHEIM	ORA120318	ANAHEIM REGIONAL TRANS INTERMODAL CENTER (ARTIC) - PLANNING AND ENV PHASE - INCLUD EXPAND OF EXIST AMTRAK/METROLINK STATION AT ANA STAD TO PROVIDE ACCESS W/ TRANS SVC	2010	2010	No change from the 2008 RTP TCM Report. Funds programmed for ROW in 06/07 and construction from 06/07 through 08/09.
CALTRANS	10167	I-5 FROM SR-91 TO LA COUNTY LINE IN BUENA PARK - ADD 1 MIXED FLOW LN AND 1 HOV LN IN EACH DIRECTION. FROM 6 - 0 TO 8 - 2 LANES.	2008	2008	No change from the 2008 RTP TCM Report. Project currently underway - in construction
CALTRANS	ORA000193	HOV CONNECTRS ON 22/405 BTWN SEAL BCH BL. & VALLEY VIEW & ON 405/605 BTWN KATELLA AVE & SEAL BCH BL. W/2ND HOV LN IN EA DIR ON 405 BTWN CONNECTRS EA071631 DUAL LD CALTRANS-OCTA	2010	2013	No change from the 2008 RTP TCM Report. Project is currently in design phase. ROW will begin this fiscal year.
FULLERTON	ORA020113	FULLERTON TRAIN STATION - PARKING STRUCTURE, PHASE I AND II. TOTAL OF 500 SPACES (PPNO 2026)	2004	2011	No change from the 2008 RTP TCM Report. Project is in design phase and ROW is scheduled to start this FY. Construction funding was delayed as part of STIP. Anticipated completion date June 2011.
ORANGE COUNTY TRANS AUTHORITY (OCTA)	ORA110501	BUS RAPID TRANIST - 28MI FIXED BRT FRM BREA MALL TO IRVINE TRANS CNTR. INCLUDES STRUCTURES, (32) ROLLING STOCK, AND FEEDER SVC & IBC SHUTTLE- CNG SHUTTLES FROM JWA TO IBC.	2010	2010	No change from the 2008 RTP TCM Report. Project is in design phase. The RFP's for Design - Service Bus Stop Modifications Technology System Design were let in October 2007.
ORANGE COUNTY TRANS AUTHORITY (OCTA)	ORA120531	BUS RAPID TRANSIT (HARBOR BLVD BRT) - 19 MILE FIXED RT BRT BETWEEN FULLERTON AND COSTA MESA; INCLUDES STRUCTURES AND (23) ROLLING STOCK	NA	2011	No change from the 2008 RTP TCM Report. On schedule.
ORANGE COUNTY TRANS AUTHORITY (OCTA)	ORA120532	BUS RAPID TRANIST (WESTMINSTER/17TH BRT) - 22MILE FIXED RT BRT BETWEEN SANTA ANA AND LONG BEACH; INCLUDES STRUCTURES AND (23) ROLLING STOCK	2011	2011	No change from the 2008 RTP TCM Report. The RFP's for Design - Service Bus Stop Modifications Technology System Design were let in October 2007.

Orange County TCMs Reported on in a Previous TIP					
Lead Agency	Project ID	Project Description	Original Completion Date	2008 RTIP Completion Date	Project Status
ORANGE COUNTY TRANS AUTHORITY (OCTA)	ORA65002	RIDESHARE SERVICES RIDEGUIDE, DATABASE, CUSTOMER INFO, AND MARKETING (ORANGE COUNTY PORTION).	2010	2015	No change from the 2008 RTP TCM Report. Ongoing
ORANGE COUNTY TRANSIT DISTRICT (OCTD)	ORA041501	PURCHASE (71) STANDARD 30FT EXPANSION BUSES - ALTERNATIVE FUEL - (31) IN FY08-09, (9) IN FY09-10, (7) IN FY11-12, (6) IN FY12-13 AND (18) IN FY13-14	2012	2012	No change from the 2008 RTP TCM Report. Ongoing
OCTD	ORA041502	PURCHASE (48) PARATRANSIT EXPANSION VANS - (22) IN FY10/11, (12) IN FY11/12, AND (14) IN FY13/14	2012	2012	No change from the 2008 RTP TCM Report. Ongoing
OCTD	ORA55241	PURCHASE (87) STANDARD 40 FT EXPAN ALT FUEL BUSES - (14) IN FY08 - 09, (44) IN FY10-11, (14) IN FY11-12, (2) IN FY12 - 13 AND (13) IN FY13 -14	2007/2010	2012	No change from the 2008 RTP TCM Report. Ongoing
OCTD	ORA020119	PURCHASE PARATRANSIT VEHICLES EXPAN (142) - (66) IN FY04/05, (21) IN FY05/06, (14) IN FY06/07, (13) IN FY07/08, (14) IN FY08/09, (14) IN FY09/10	2007/2010	2010	No change from the 2008 RTP TCM Report. Ongoing project - project is being implemented consistent with programming
TCA	10254	SJHC, 15 MI TOLL RD BETWEEN I-5 IN SAN JUAN CAPISTRANO & RTE 73 IN IRVINE, EXISTING 3/M/F EA.DIR.1 ADD'L M/F EA DIR, PLUS CLIMBING & AUX LNS AS REQ, BY 2015 PER SCAG/TCA MOU 4/5/01	2015/2008	2015	No change from the 2008 RTP TCM Report. Ongoing implementation of AVO monitoring requirements of SCAG/TCA MOU
TCA	ORA050	ETC (RTE 241/261/133) (RTE 91 TO I-5/JAMBOREE) EXISTING 2 M/F EA.DIR, 2 ADD'L M/F IN EA. DIR, PLUS CLIMB AND AUX LNS AS REQ, BY 2015 PER SCAG/TCA MOU 4/05/01.	2015/2010	2015	No change from the 2008 RTP TCM Report. Ongoing implementation of AVO monitoring requirements of SCAG/TCA MOU
TCA	ORA051	(FTC-N) (OSO PKWY TO ETC) (13MI) EXISTING 2 MF IN EA. DIR, 2 ADDITIONAL M/F LANES, PLS CLMBNG & AUX LANS AS REQ BY 2015 PER SCAG/TCA MOU 4/05/01.	2015/2010	2015	No change from the 2008 RTP TCM Report. Ongoing implementation of AVO monitoring requirements of SCAG/TCA MOU
TCA	ORA052	(FTC-S) (I-5 TO OSO PKWY) (15MI) 2 MF EA. DIR BY 2013; AND 1 ADDITIONAL M/F EA. DIR. PLS CLMBNG & AUX LANES AS REQ BY 2030 PER SCAG/TCA MOU 4/05/01. #1988	2015/2010	2030	No change from the 2008 RTP TCM Report. Selection of preferred alternative 2/23/06; proceeding to construction with initial phase opening in 2013, second phase opening in 2030; ROD pending 6/08

Orange County TCMs Reported on in a Previous TIP					
Lead Agency	Project ID	Project Description	Original Completion Date	2008 RTIP Completion Date	Project Status
VARIOUS AGENCIES	ORA990906	LUMP SUM. TEA FUNDS FOR BICYCLE AND PEDESTRIAN FACILITY PROJECTS THROUGHOUT ORANGE COUNTY (PROJECTS ARE CONSISTENT WITH 40 CFR PART 93.126,127,128, EXEMPT TABLES 2 & 3)	2009	2009	No change from the 2008 RTP TCM Report. All projects are proceeding as scheduled.

Orange County Completed/Corrected Projects					
Lead Agency	Project ID	Project Description	Original Completion Date	2008 RTIP Completion Date	Project Status
ORANGE COUNTY TRANS AUTHORITY (OCTA)	ORA000104	PARKING EXPANSION AT IRVINE TRANSPORTATION CENTER; BUILD 1500-CAR PARKING STRUCTURE INCLUDING ENVIRONMENTAL, DESIGN, AND CONSTRUCTION. PPNO 9511	2007	2007	Project Complete

Orange County TCMs - New				
Lead Agency	Project ID	Project Description	2008 RTIP Completion Date	
ORANGE COUNTY TRANS AUTHORITY (OCTA)	ORA110633	RIDESHARE VANPOOL PROGRAM - CAPITAL LEASE COSTS	2012	

Riverside County TCMs Reported on in a Previous TIP					
Lead Agency	Project ID	Project Description	Original Completion Date	2008 RTIP Completion Date	Project Status
CALTRANS	0121D	ON I-215/SR91/SR60, RIV I215 COR IMPROV PROJ - FROM 60/91/215 JCT TO 60/215 SPLIT - WIDEN 6 TO 8 LNS, INCLUDING MAINLINE/IC IMPROVS, ADD HOV, AUX, & SB TRUCK CLIMB LN (EA: 3348U1)	2006/2007	2009	No change from the 2008 RTP TCM Report. Project under construction. Construction completion scheduled for December 2009.
CORONA	RIV010227	CORONA ADVANCED TRAFFIC MANAGEMENT SYSTEM (ATMS) - AND REGIONAL ITS INTEGRATION PHASE 2.	2005	2010	No change from the 2008 RTP TCM Report. Phase I completed. 2008 RTIP to reflect Phase 2 portion.
RIVERSIDE COUNTY TRANS COMMISSION (RCTC)	RIV010212	ON SR91 - ADAMS TO 60/215 IC: ADD HOV LNS, AUX LNS (MADISON-CENTRAL), BRIDGE WIDENING & REPLACEMENTS, EB/WB BRAIDED RAMPS, IC MOD/RECONSTRUCT + SOUND/RETAINING WALLS	2002	2015	No change from the 2008 RTP TCM Report. Environmental document signed on Aug. 31, 2007. Project is in design and right-of-way phase. Estimated completion is 2015.
RIVERSIDE COUNTY TRANS COMMISSION (RCTC)	RIV011211	AT N. MAIN ST/E. GRAND BLVD - CONSTRUCT NEW 1,000 SPACE PARKING STRUCTURE & CCTV/SEC ENHANCE. AT CORONA N. MAIN METROLINK STN (EA: CORSTN, PPNO: 0079D) (FY 07 5307) (UZA: RIV-SAN)	2005	2011	No change from the 2008 RTP TCM Report. The contract has been awarded. Anticipated completion date 2011.
RIVERSIDE COUNTY TRANS COMMISSION (RCTC)	RIV050555	ON I-215 (N/O EUCALYPTUS AVE TO S/O BOX SPRINGS RD) & SR60 (DAY ST TO SR60/I-215 JCT): RECONSTRUCT JCT TO PROVIDE 2 HOV DIRECT CONNECTOR LNS (SR60 PM: 12.21 to 13.31) AND MINOR WIDENING TO BOX SPRINGS RD FROM 2 TO 4 THROUGH LANES BETWEEN MORTON RD AND BOX SPRINGS RD/FAIR ISLE DR IC (EA: 449311)	2011	2011	No change from the 2008 RTP TCM Report. Project is in design phase. Anticipated completion date April 2012.
RIVERSIDE COUNTY TRANS COMMISSION (RCTC)	RIV051006	IN WESTERN RIVERSIDE COUNTY FOR CARE CONNEXUS INC.: PURCHASE 1 EXPANSION LARGE BUS (APPROX 16 PASSENGERS, GAS/DIESEL) W/ LIFT AND TIEDOWNS (5310 FY 05/06 CYCLE)	2009	2008	No change from the 2008 RTP TCM Report. Vehicles order completed May 11, 2007; target vehicle delivery is March 2008.
RIVERSIDE COUNTY TRANS COMMISSION (RCTC)	RIV061149	IN WESTERN RIVERSIDE COUNTY FOR PEPPERMINT RIDGE - PURCHASE 2 EXPANSION MODIFIED VANS (APPROX 8 PASS EACH, GAS/DIESEL) (FY 06/07 5310 CYCLE)	2010	2010	No change from the 2008 RTP TCM Report. Vehicle order anticipated to occur May 2008.
RIVERSIDE COUNTY TRANS COMMISSION (RCTC)	RIV061162	AT DOWNTOWN RIVERSIDE METROLINK STATION FOR UCR (CE-CERT): IMPLEMENT UCR INTELLISHARE SYSTEM (INTELLIGENT SHARED-USE VEHICLE SYSTEM) AT 2 DESIGNATED PARKING SPACES	2007	2007	No change from the 2008 RTP TCM Report. Project is progressing – environmental clearance is underway. Environmental clearance expected by Spring 2008

Riverside County TCMs Reported on in a Previous TIP					
Lead Agency	Project ID	Project Description	Original Completion Date	2008 RTIP Completion Date	Project Status
RIVERSIDE COUNTY TRANS COMMISSION (RCTC)	RIV070303	ON SR60 IN NW RIV CO: IMPLEMENT EXPANDED SR60 FREEWAY SERVICE PATROL (FSP) (BEAT #7 PATROL , 2 TRUCKS) BETWEEN MILIKEN AVE & MAIN ST (SR60 HOV LN CHANGE TCM SUBSTITUTION PROJECT)	2010	2010	No change from the 2008 RTP TCM Report. Ongoing since 2007. Daily service provided Monday - Friday.
RIVERSIDE COUNTY TRANS COMMISSION (RCTC)	RIV070304	ON I-215 IN SW RIV CO: IMPLEMENT NEW I-215 FREEWAY SERVICE PATROL (FSP) (BEAT #19, 2 TRUCKS) BETWEEN SR74/4TH ST AND ALESSANDRO BLVD (SR60 HOV LANE CHANGE TCM SUBSTITUTION PROJECT)	2010	2010	No change from the 2008 RTP TCM Report. Ongoing since 2007. Daily service provided Monday - Friday.
RIVERSIDE COUNTY TRANS COMMISSION (RCTC)	RIV070307	ON SR60 IN MORENO VALLEY: IMPLEMENT NEW SR60 FREEWAY SERVICE PATROL (FSP) (BEAT #8, 2 TRUCKS) BETWEEN DAY ST AND REDLANDS BLVD (SR60 HOV LANE CHANGE TCM SUBSTITUTION PROJECT)	2010	2010	No change from the 2008 RTP TCM Report. Ongoing since 2007. Daily service provided Monday - Friday.
RIVERSIDE COUNTY TRANS COMMISSION (RCTC)	RIV520109	RECONSTRUCT & UPGRADE SAN JACINTO BRANCH LINE FOR RAIL PASSENGER SERVICE (RIVERSIDE TO PERRIS) (PERRIS VALLEY LINE) (FY 07 5307) (UZA: RIV-SAN)	2012	2011	Draft EA completed in July 2004. Alternative analysis has also been completed. Project is in the PA/ED phase – working on the environmental assessment; waiting to begin preliminary engineering. FTA Small Starts funding approval must be secured prior to start of the PE. Estimated completion date is December 2010.
RIVERSIDE COUNTY TRANS COMMISSION (RCTC)	RIV520111	REGIONAL RIDESHARE	2009	2009	No change from the 2008 RTP TCM Report. On-going program for implementation of rideshare activities over life of Measure A (through 2039).
RIVERSIDE TRANSIT AGENCY	RIV051005	IN WESTERN RIVERSIDE COUNTY FOR RTA: PURCHASE 7 TYPE II DAR VEHICLES (5310 FY 05/06 CYCLE)	2009	2009	No change from the 2008 RTP TCM Report. 5310 order changed to 7 Type II – DAR vehicles. Vehicles ordered; delivery expected by 2009.
RIVERSIDE TRANSIT AGENCY	RIV051008	INSTALL MULTI-JURISDICTIONAL ATIS AT TRANSIT CENTERS & HIGH TRAFFIC CORRIDOR BUS STOPS INCLUDING REAL TIME SCHEDULES, IMPROVED SIGNAGE & LIGHTING (MAGNOLIA CORRIDOR PHASE)	2007	2009	No change from the 2008 RTP TCM Report. Project progressing forward – revised completion date per lead agency is December 2009.

Riverside County TCMs Reported on in a Previous TIP					
Lead Agency	Project ID	Project Description	Original Completion Date	2008 RTIP Completion Date	Project Status
RIVERSIDE TRANSIT AGENCY	RIV061121	IN WESTERN RIVERSIDE COUNTY FOR RTA: INSTALL AUTOMATED TRAVELER INFORMATION SYSTEM (ATIS) ON VARIOUS FIXED ROUTE VEHICLES (Approx 97) (SAFETEA LU Earmark -#171, E-2006-BUSP-157)	2008	2009	No change from the 2008 RTP TCM Report. Project progressing forward – revised completion date per lead agency is December 2009.
RIVERSIDE TRANSIT AGENCY	RIV061135	IN WESTERN RIV COUNTY FOR RTA: INSTALL AUTOMATED TRAVELER INFORMATION SYSTEM (ATIS) ON VARIOUS FIXED ROUTE VEHICLES AND AT APPROX 60 STOPS (SAFETEA LU #171, E-2007-BUSP-0107)	2009	2009	No change from the 2008 RTP TCM Report. On schedule.
RIVERSIDE TRANSIT AGENCY	RIV990902	IN WESTERN RIVERSIDE COUNTY IN THE CITY OF PERRIS - CONSTRUCT NEW MULTIMODAL TRANSIT FACILITY (BUS & RAIL) AT 4TH AND D STREETS	2006	2008	No change from the 2008 RTP TCM Report. Bid Advertisement scheduled for spring 2008.
SOUTHERN CALIF REGIONAL RAIL AUTHORITY	RIV010214	RCTC SHARE OF PURCHASE OF METROLINK CARS & LOCOMOTIVES - UP TO 47 CARS/CABS & 8 LOCOS TO BE ORDERED BY 6/30/06 (FY 03 & 04 5307) (Shares among LAOC8231, SBD20020801, & ORA090302)	2005/2007	2010	No change from the 2008 RTP TCM Report. Cars ordered - delivery of new cars scheduled for 2009.
SOUTHERN CALIF REGIONAL RAIL AUTHORITY	RIV011242	PURCHASE EXPANSION ROLLING STOCK (2 CAB CARS AND 3 LOCOMOTIVES) FOR METROLINK IEOC AND RIVERSIDE/FULLERTON/LA LINES (EA: RIVFUL, PPNO: 0079E)	2004/2009	2009	No change from the 2008 RTP TCM Report. Project is being implemented – the rolling stock contractor was issued a notice to proceed with design & construction of the new cars on 4/13/06. Scheduled completion date is 8/1/2010. The project delay is due to the initial procurement that was protested, causing a significant delay in issuing a second RFP and awarding the contract.
TEMECULA	RIV62029	AT HWY 79 SO AND LA PAZ ST: ACQUIRE LAND, DESIGN AND CONSTRUCT PARK-AND-RIDE LOT - 250 SPACES (FY 05 HR4818 EARMARK)	2004/2007	2011	The project is in design phase (Phase 1). Phase 1 is estimated to be completed by June 2008. Bid advertisement/award and construction to follow (Phase 2), with an estimated completion date of 2011.

Riverside County Completed/Corrected Projects					
Lead Agency	Project ID	Project Description	Original Completion Date	2008 RTIP Completion Date	Project Status
CALTRANS	RIV061163	ON I-15 (R0.0 to R41.8) & I-215 (R8.4 to R38.5): INSTALL APPROX. 75 VEHICLE DETECTION STATIONS FOR IMPROVED INCIDENT RESPONSE, TRAFFIC DATA COLLECTION, & TRAVELER INFO (EA: 0J710G)	2008	2008	Project complete.

Riverside County TCMs - New			
Lead Agency	Project ID	Project Description	2008 RTIP Completion Date
RIVERSIDE TRANSIT AGENCY	RIV031207	IN WESTERN RIVERSIDE COUNTY IN THE CITY OF CORONA - CONSTRUCT NEW CORONA TRANSIT CENTER AT 31 EAST GRAND BLVD (5309c FY 03+04+06 (E-2006-BUSP-080) EARMARKS)	2009
RIVERSIDE TRANSIT AGENCY	RIV070705	PURCHASE 5 EXPANSION PARATRANSIT TYPE II VEHICLES (APPROX 12 PASSENGER, GAS/DIESEL) WITH WHEEL CHAIR LIFTS AND ACCESSORIES (FY 08 5307) (UZA: RIV-SAN)	2009
RIVERSIDE TRANSIT AGENCY	RIV071234	IN WESTERN RIV COUNTY FOR RTA: INSTALL AUTOMATED TRAVELER INFORMATION SYSTEM (ATIS) ON VARIOUS FIXED ROUTE VEHICLES AND AT APPROX. 60 STOPS (SAFETEA LU #171, TABLE 4, 5309 PROJECTS).	2010

San Bernardino County TCMs Reported on in a Previous TIP					
Lead Agency	Project ID	Project Description	Original Completion Date	2008 RTIP Completion Date	Project Status
COLTON	2002164	ON VALLEY BLVD. IN COLTON TO NORTH TO 10TH STREET CONNECTING TO ABANDONED RR CORRIDOR ON WEST SIDE OF COLTON AVE.-CONSTRUCT CLASS I BIKEWAY, LANDSCAPING AND LIGHTING	2003/2006	2008	No change from the 2008 RTP TCM Report. Under construction. Anticipated completion date August 2008.
FONTANA	200431	INLAND PACIFIC ELECTRIC TRAIL - ON OLD SP ABANDONED RR BETWEEN I-15 TO JUNIPER AVE.- CONSTRUCT CLASS 1 BIKE LANE (APPROX. 7 MILES LONG)	2006	2011	No change from the 2008 RTP TCM Report. Under construction.
OMNITRANS	981118	BUS SYSTEM - PASSENGER FACILITIES: DESIGN AND BUILDING OF ONTARIO TRANSCENTER	2005/2008	2009	Project on schedule for 2009 completion. Schedule delayed slightly from summer 2009 to December 2009 to accommodate a major downtown development that includes the construction of a bus zone, and which creates an opportunity to relocate bus stops for a more effective system.
OMNITRANS	20060607	CHAFFEY COLLEGE TRANSCENTER - CONSTRUCT TRANSFER FACILITY AT CHAFFEY COLLEGE	2009	2010	No change from the 2008 RTP TCM Report. Contract with Chaffey College underway. Construction is planned ahead of original schedule. Anticipated completion date April 2009.
RIALTO	200450	RIALTO METROLINK STATION - INCREASE PARKING SPACES FROM 225-775	2006	2011	Project delayed to accommodate completion of the City's Downtown Vision Plan, which influenced the direction of scoping and proper location for the future parking spaces. Downtown Vision Plan is complete and project is moving forward. Land surveys and traffic studies have been conducted and environmental clearance is expected in 2008. Anticipated completion date 2011.
SAN BERNARDINO, CITY OF	20020802	METROLINK ADD'L PARKING STRUCTURE - CONSTRUCT 5 LEVEL PARKING STRUCTURE TO SERVE EXISTING METROLINK STATION AT SANTA FE DEPOT LOCATION	2008	2009	No change from the 2008 RTP TCM Report. Construction to start April/May 2008. Anticipated completion date June 2009.
SANBAG	20040827	RIDESHARE PROGRAM FOR SOUTHCOAST AIR DISTRICT	2009	2009	No change from the 2008 RTP TCM Report. All project dollars obligated to date; project on-going.

San Bernardino County TCMs Reported on in a Previous TIP					
Lead Agency	Project ID	Project Description	Original Completion Date	2008 RTIP Completion Date	Project Status
SANBAG	20020106	MONTCLAIR PEDESTRIAN UNDERCROSSING- CONSTRUCTION OF A 2ND PLATFORM CREATES NEED FOR CONSTRUCTION OF NEW UNDERCROSSING	2003	2008	Project delayed due to design considerations of Montclair Gold Line Station. Undercrossing currently under construction, completion scheduled for 2008.
SANBAG	200074	LUMP SUM - TRANSPORTATION ENHANCEMENT ACTIVITIES PROJECTS FOR SAN BERNARDINO COUNTY- BIKE/PED PROJECTS (PROJECTS CONSISTENT W/40CFR PART 93.126,127,128, EXEMPT TABLE 2 & 3).	2004	2011	No change from the 2008 RTP TCM Report. Funds have been obligated. Some of these funds are for the Pacific Electric Trail that are included under separate line item detail of the TCM report.
SANBAG	SBD031505	VARIOUS LOCATIONS - LUMP SUMS LTF, ARTICLE 3 BICYCLE/PEDESTRIAN PROJECTS (PROJECTS ARE CONSISTENT WITH 40 CFR PART 93.126, 127,128, EXEMPT TABLES 2 & 3)	2004	2010	Projects Completed with original allocations. New allocations awarded to other projects to be completed by 04/09.
VARIOUS AGENCIES	20620	UPLAND TO SAN BERNARDINO FROM LA CO LINE TO RTE 215 - 8 LN FREEWAY INCLUDING 2 HOV LNS (6+2)-210 CORR. W/AUX LNS THRUOUT SEGS. 9-11(SEG.11 INCL CONNECTOR BETWEEN 210 & 215 (MORE)	2007/2009	2009	No change from the 2008 RTP TCM Report. Segments 1-11 complete and freeway open. The 210/215 connector under construction
VARIOUS AGENCIES	713	I-25 CORRIDOR NORTH - IN SAN BERNARDINO, ON I-215 FROM RTE 10 TO RTE 210 - ADD 2 HOV & 2 MIXED FLOW LNS (1 IN EA. DIR.) AND OPERATIONAL IMP INCLUDING AUX LANES AND BRAIDED RAMP	2013	2010	The project has been broken into segments for construction. The 5th street bridge is under construction, anticipated completion by 2008. Other segments are in various stages of completion (bidding/design). Bidding for seg. 1, 2 & 5 expected in 2009.

San Bernardino County Completed/Corrected Projects					
Lead Agency	Project ID	Project Description	Original Completion Date	2008 RTIP Completion Date	Project Status
RANCHO CUCAMONGA	20020201	PACIFIC ELECTRIC INLAND EMPIRE TRAIL - PHASE 1 - HAVEN AVENUE TO 1200' EAST OF ETIWANDA AVE(3.4 MILES) CONSTRUCT CLASS 1 BIKE TRAIL&ROW ACQ.ETIWANDA DEPOT	2004/2006	2007	Project completed.
SANBAG	94163	RIDESHARE ACTIVITIES FOR SOUTH COAST AIR BASIN	NA	NA	Monies expended for all current years. Remains an ongoing project; ID number changed to 20040827.

2006 RTIP Committed Transportation Control Measures (TCMs)

Project Listing Report

Timely Implementation Report, 2006 RTIP:
Transportation Control Measure (TCM) Project Implementation Status- By County

Los Angeles County**TCMs Reported on in a Previous RTIP**

Lead Agency	Project ID	Description	2004 RTP/RTIP ⁷ Completion Date	2006 RTIP Completion Date	Project Status
ACCESS SERVICES, INC.	LA900520	PURCHASE OF ADDITIONAL 386 VEHICLES FROM FY06 TO FY09. 100 VEHICLES IN FY06, 114 VEHICLES IN FY07; 110 IN FY08 AND 62 IN FY09.	2005	2009	First Delivery Vehicle. This is a multi-year project, with the final purchasing phase to be completed by 2009. As of 2006, the First Vehicle/Equipment has been delivered; the following vehicles will be delivered in phases in 2006, 2007, 2008 with final delivery in 2009.
ALAMEDA TRANSPORTATION CORRIDOR AGENCY	LA0D45	ALAMEDA CORRIDOR TRUCK EXPRESSWAY . ELEVATED 4-LANE EXPRESSWAY BETWEEN COMMODORE HELM BRIDGE AND ALAMEDA STREET (SR-47).	2003/2005	2011	Project is in the Environmental Document/Pre-Design Phase. Project delay was due to required re-evaluation and incorporation as part of the multi-year, multi-phased Alameda Transportation Corridor Project from LA/LB harbors to San Bernardino via Los Angeles County. The Project is scheduled to be completed by 2011.
ARCADIA	LA990712	NEW & EXPANDED SHUTTLE SERVICE THRU DOWNTOWN ARCADIA CONNECTING HOTELS & BUSINESSES TO SANTA ANITA RACE TRAK & FASHION MALL (HUNTINGTON ST) & PROPOSED TRANSIT STATION	2003/2005	2010	No Project Activity. The project has been incorporated as part of the City of Arcadia transportation circulation element incorporating the proposed Metro Gold Line Foothill Extension multi-modal transportation hub. The project will be implemented in phases with the first phase scheduled in 2008 and the second phase by 2010.
BELLFLOWER	LA996275	WEST BRANCH GREENWAY MULTI-MODAL TRANS. CORRIDOR DESIGN AND CONSTRUCT 2.5 MILE CLASS I BIKE PATH ALONG MTA-OWNED SANTA ANA BRANCH ROW INCL. PEDESTRIAN AND LANDSCAPING (3145)	2006	2007	Project In Engineering (PS&E) Phase. Problems in reconciling ROW guidelines arose due to the Orange Line potentially intersecting with this project. Plans had to be reconfigured. Estimated completion date is May 2007.

⁷ The dates reflected are the 2004 RTP and RTIP completion dates. If the completion date was identical in both documents only one date is listed.

Los Angeles County

TCMs Reported on in a Previous RTIP

Lead Agency	Project ID	Description	2004 RTP/RTIP ⁷ Completion Date	2006 RTIP Completion Date	Project Status
CALABASAS	LA974100	U.S. 101 INTER-JURISDICTIONAL BIKE LANE GAP CLOSURE CONSTRUCTION 4.5 MILES OF BIKEWAY IMPROVEMENTS TO CLOSE SEVERAL GAPS WITHIN A 12 MILE CORRIDOR(TEA21-#69) (PPNO# 3147)	2003/2006	2006	Project In Engineering (PS&E) Phase. During the Environmental Documentation Phase, issues were raised about streams and wetlands in the area, requiring modifications to the plans. This also resulted in a change in Engineers, adding a slight delay.
CALTRANS	12570	RTE. 57/60 HOV CONNECTOR INDUSTRY FROM OLD BREA CANYON ROAD TO GRAND AVENUE - HOV DIRECT CONNECTORS AND COLLECTOR ROAD (BOTH DIRECTIONS) (EA# 12570, PPNO# 0499Q)	2006/2007	2007	Project In Engineering (PS&E) Phase. Opening July 2007.
CALTRANS	1178A	IN LOS ANGELES AND CULVER CITY FROM ROUTE 90 TO ROUTE 10 - HOV LANES (SB 5+0 TO 5+1; NB 5+0 TO 5+1 HOV) (2206LK CFP) OBLIGATED 6207 (034)	2006	2008	Construction project implementation has begun. Increase in material, ROW, surety and low response from bidders, plus re-prioritizing by Caltrans headquarters has meant the project has been delayed. Project is under construction and is expected to be completed in 2008.
CALTRANS	LA000357	FROM ROUTE 170 TO ROUTE 118 HOV LANES (10 TO 12 LANES) (CFP 345) (2001 CFP 8339; CFP2197). (EA# 121901, PPNO 0158K)	2008/2010	2010	Project In Environmental Documents/Pre-design Phase. Scheduled for completion July 1 2010. ROW acquisition and certification issues. Scheduled for completion July 1 2010.
CALTRANS	LA000358	FROM ROUTE 134 TO ROUTE 170 HOV LANES (8 TO 10 LANES) (CFP 346)(2001 CFP 8355). (EA# 121801, PPNO 0142F)	2012/2010	2010	Project In Engineering (PS&E) Phase. Scheduled for completion July 16, 2010. ROW acquisition and certification issues.

Los Angeles County

TCMs Reported on in a Previous RTIP

Lead Agency	Project ID	Description	2004 RTP/RTIP ⁷ Completion Date	2006 RTIP Completion Date	Project Status
CALTRANS	LA000359	IN EL MONTE AND BALDWIN PARK FROM BALDWIN AVE TO ROUTE 605 HOV LANES (8+0 TO 8+2) AND TOS PROJECTS. (EA# 10695, 22350, 22340 PPNO 0295M, PPNO 2969, PPNO 2968)	2004/2005	2006	Project In Engineering (PS&E) Phase. Project under construction and implementation.
CALTRANS	LA000548	FROM PUENTE TO CITRUS HOV LANES FROM 8 TO 10 LANES (C-ISTEA 77720) (PE ONLY) (EA# 117080, PPNO# 0309N)	2030/2015	2015	Project In Environmental Documents/Pre-design Phase. Completed PAED PS&E Scheduled Projected Completion date 12-2015. This project has experienced ROW issues and environmental issues. NEPA has not yet been completed; however the segment before this (I-605 to Puente) is currently underway.
CALTRANS	LA01342	RT 10 FROM RT 605 TO PUENTE AVE HOV LANES (8+0 TO 8+2) (EA# 117070, PPNO 0306H) PPNO 3333 3382 AB 3090 REP	2008/2010	2011	Project In Engineering (PS&E) Phase. Project delay was due to administrative changes in implementation design. For the final phase of this project the MTA will identify the program amount in 2006.
CALTRANS	LA01344	RT 5 FROM RT 118 TO RT 14 FROM 10 TO 12 LANES HOV LANES. EA# 122001, PPNO 0162P. GARVEE project	2005/2006	2010	Completed PAED and PS&E and is starting construction. Project delay was due to ROW design issues, increasing material costs that required headquarter approval and re-budgeting. The project is to be completed by 2009.
CALTRANS	LA0B951	ROUTE 10 TO ROUTE 60 - EXPRESSWAY TO FREEWAY CONVERSION - ADD 1 HOV LANE AND 1 MIXED FLOW LANE. (2001 CFP 8349, TCRP #50) (EA# 210600, PPNO 2741)	2030/2010	2012	Project is in right-of-way acquisition phase. Increase in material, ROW, surety and low response from bidders, plus re-prioritizing by Caltrans headquarters has caused the project to be delayed. Project is on schedule to be completed by 2012.
CALTRANS	LA0C8344	EXTENSION OF N/B I-405 HOV LANE- TO EXTEND THE HOV LANE ON N/B I-405 FROM SOUTH OF VENTURA BL TO SO. BURBANK BLVD WHERE IT WILL JOIN THE EXISTING HOV LANE. (EA# 199620, PPNO# 2788).	2007	2008	In construction/implementation phase

Los Angeles County

TCMs Reported on in a Previous RTIP

Lead Agency	Project ID	Description	2004 RTP/RTIP ⁷ Completion Date	2006 RTIP Completion Date	Project Status
CALTRANS	LA0D73	LA MIRADA, NORWALK & SANTA FE SPRINGS-ORANGE CO LINE TO RTE 605 JUNCTION. WIDEN FOR HOV & MIXED FLOW LNS, RECONSTRUCT VALLEY VIEW (EA 2159A0, PPNO 2808).	2014	2016	Project In Environmental Documents/Pre-design Phase. (Project # LA0B7215 will be incorporated into this project in future Timely Implementation Reports.).
CALTRANS	LA195900	RTE. 405 - WATERFORD AVE. TO RTE 10 - AUX LANE: LOS ANGELES - WATERFORD AV. TO RTE 10 - CONSTRUCT S/B AUX LANE & S/B HOV LANE (2001 CFP 8354) (EA# 195900 ,PPNO 2333). GARVEE 12/03	2006/2007	2009	In construction/implementation phase. Caltrans has experienced greater than anticipated increases in materials, security and ROW costs, and a lower than expected number of bidders, requires programming the project further out than initially budgeted. This component of the project is expected to be completed in 2009.
CALTRANS	LA963519	ADD 3 MILES OF TRIPLE TRACK AT BANDINI, MP 148.5 & 151.7 BETWEEN FULLERTON & LAUS (2002 IIP)	2002/2007	2007	Project under engineering plans review/specification and estimates phase.
CALTRANS	LA996134	RTE. 5/14 INTERCHANGE & HOV LNS ON RTE 14 - CONSTRUCT 2 ELEVATED LANES - HOV CONNECTOR (DIRECT CONNECTORS) (EA# 16800)(2001 CFP 8343) (PPNO 0168M)	2014/2009	2010	PAED Phase completed. PS&E completion end of 2006. Project will start construction 10/06 and has a completion date of 10/2010.
CALTRANS	LA996137	RTE. 60 HOV LNS. FROM RTE. 605 TO BREA CANYON RD. -- CONSTRUCT ONE HOV LANE IN EACH DIRECTION) (CFP: 358, 4262, 6137=67,150+IIP: 5,100) (EA#129410, 129421, PPNO 0482R,0482RA)	2008/2007	2008	Initiated construction phase. Project has multi-year funding out to 2010 to accommodate multi-jurisdictional agency funding approval which may cause delays (CTC, for example).

Los Angeles County

TCMs Reported on in a Previous RTIP

Lead Agency	Project ID	Description	2004 RTP/RTIP ⁷ Completion Date	2006 RTIP Completion Date	Project Status
CALTRANS	LA996138	RTE.5 HOV LNS. FROM FLORENCE AVE TO RTE.19 - ADD ONE LANE IN EACH DIRECTION	2025/2016	2016	Combined with LA0D73B/LA0D73. This project has been integrated with the entire I-5 south corridor project. This project has been integrated with larger I-5 south project; Caltrans is still evaluating this particular segment to determine how it will be completed.
CITY OF CARSON	LA0C8219	SOUTH BAY PAVILION REGIONAL TRANSIT CTR. CONSTRUCTION OF A TRANSIT CTR AT THE SOUTH BAY PAVILION SHOPPING CTR TO BE SERVED BY ALL 8 CARSON CIRCUIT RTES & MTA LINES #205 & #446-447	2006	2010	RFP is ready for public distribution. Delay was caused by having changed the exact location of the transit center due to ROW parcel issues. Construction will commence within next 6 months.
CITY OF LOS ANGELES	LA0B7293	SAN PEDRO PEDESTRIAN WAY- PROVIDE PEDESTRIAN ACCESS WAYS LINKING EXISTING TRANSIT FACILITIES AND PROPOSED PARKING STRUCTURE TO SURROUNDING & OTHER DESTINATIONS IN DOWNTOWN SAN PEDRO	2005/2004	2007	Project is in Bid/Advertise Phase. The reason for delay is that this is part of the CRA redevelopment project area, a multi phase pedestrian/transit/re-development upgrade for downtown San Pedro. The Project's TCM components are being implemented and will be completed as part of the overall project in 2007
CITY OF LOS ANGELES	LA0B7330	SAN FERNANDO RD ROW BIKE PATH PHSE II-CONSTRUCT 2.75 MILES CLASS I FROM FIRST ST TO BRANFORD ST, ON MTA-OWND ROW PARCEL TO SAN FERNANDO RD. LINK CYCLISTS TO NUMEROUS BUS LNE. PPNO 2868	2005	2007	Project In Construction/Implementation Phase. The delay involved various concerns over the use of the right of way with the involved agencies and Metrolink/Freight operators. The issues were resolved and the project will be completed in 2007.
CITY OF LOS ANGELES	LA0C8173	NORTHRIDGE METROLINK STN PARKING IMPRVMENT. CONSTRUCT ADDT'L 100 PRKING SPCS & RECONFIGURE SOUTHERN PRTION OF EXISTING PRKING LOT TO YIELD AN ADDT'L 40 NET PRKING SPCS TOTAL 400 SPC.	2007	2007	Project In Engineering (PS&E) Phase.

Los Angeles County

TCMs Reported on in a Previous RTIP

Lead Agency	Project ID	Description	2004 RTP/RTIP ⁷ Completion Date	2006 RTIP Completion Date	Project Status
CITY OF LOS ANGELES	LA0C8174	LITTLE TOKYO PEDESTRIAN LINKAGES. CONSTRUCT OF IMPRVMENT: SIDEWALK & CROSSWALK ENHANCEMENTS, STREET FURNITURE & LANDSCAPING TO PROMOTE PEDESTRIAN TRAVEL W/IN LITTLE TOKYO. PPNO 3116.	2004/2006	2007	Project In Engineering (PS&E) Phase. The project was delayed due to changes in project administration. These issues have since been resolved, and the project is now being implemented expeditiously.
CITY OF LOS ANGELES	LA0C8209	HOLLYWOOD MEDIA DISTRICT-PEDESTRIAN IMPROVEMENTS. INCLUDING SMART CROSSWALKS, TRAFFIC SIGNAL, LANDSCAPING ETC. BET. BUS STOPS ALONG SANTA MONICA BLVD, VINE ST AND HIGHLAND AVE.	2005	2008	Project In Bid/Advertise Phase. The reason for the delay is that this is part of the CRA/city of LA Hollywood redevelopment. A multi-phase multi- year program. There had been some delays in getting approvals for specific language in the RFPs. In addition, the City has experienced higher than usual bid prices. This project is expected to be completed by 2008.
CITY OF LOS ANGELES	LA0C8241	PICO UNION/ECHO PARK DASH VEHICLE PROCUREMENT. PURCHASE (3) LOW-FLOOR, PROPANE-POWERED 30' BUSES FOR THE PICO/UNION ECHO PARK SHUTTLE SERVICE.	2004/2010	2010	Project In Bid/Advertise Phase.
CITY OF LOS ANGELES	LA0C8242	BUS STOP IMPROVEMENTS ON SAN FERNANDO ROAD & TC LIGHTING; ENHANCE PASSENGER FACILITIES AT THREE BUS STOPS WITH GREATEST NUMBER OF DAILY BOARDINGS ON EAST SIDE OF SAN FERNANDO ROAD.	2008	2010	Project in Construction/Implementation Phase. The delay was due to the City of Los Angeles outdoor furniture procurement requirement, which obligated Council revisions and approvals to accommodate cost increases. Project will be delivered by 2010.
CITY OF LOS ANGELES	LA0C8318	LA CITY AND SURROUNDING COMMUNITIES BICYCLE MAP-PROJECT WILL UPDATE BIKEWAY MAPPING INFO. FOR THE CITY OF LA AND PLOT BICYCLE LANE AND PATH INFORMATION ON A NEW MAP.	2004	2006	Project In Environmental Documents/Pre-design Phase. The City of Los Angeles has been working with Metro to update the Countywide Bicycle Transportation Strategic Plan. The City of LA maps will form part of the LA County Map which will be used for Bicycle Transportation Account funding. The Countywide Metro maps are now ready, the city will have their maps ready by end of the year.

Los Angeles County

TCMs Reported on in a Previous RTIP

Lead Agency	Project ID	Description	2004 RTP/RTIP ⁷ Completion Date	2006 RTIP Completion Date	Project Status
CITY OF LOS ANGELES	LA0C8319	TAXI/SHUTTLE STANDS AT METRO RED LINE STA AT N HLWD & UNIVERSAL CITY AUTHORIZED TAXI STANDS AT TWO METRO RED LINE STATIONS (UNIVERSAL CITY ON LANKERSHIM AND N. HLWD ON CHANDLER.	2003/2004	2006	Project under construction and implementation.
CITY OF LOS ANGELES	LA0C8330	BICYCLE COMMUTER TECHNOLOGY ACCESS, CITY'S WEB PAGE FOR BICYCLE PROGRAM	2006	2006	Project under construction and implementation.
CITY OF LOS ANGELES	LA0C8380	CHINATOWN/COLLEGE STREET GOLD LINE STATION - INTERMODAL TRANS. CENTER ENHANCE MENT (PEDESTRIAN WALKWAY BRIDGE, BUS STATION, AND A BIKE STATION)	2004/2008	2010	Project In Engineering (PS&E) Phase. The reason for delay was that there were disagreements on design parameters between involved agencies. Negotiations are ongoing. Project will be completed by 2010.
CITY OF LOS ANGELES	LA962148	WESTLAKE COMMUNITY BASED INTERCEPT INTERMODAL FACILITY (95 CALL, CAT 2) [CALL #2446]	2003/2007	2007	Project In Contract Negotiation Phase. The project was delayed due to repeated changes in lead agencies. This issue has now been resolved, with MTA designated as the implementing agency. The project is now being expeditiously implemented. PC25 funds from FY 01/02 are still available and will be used to complete this project.
CITY OF LOS ANGELES	LA974165	MACARTHUR PARK STATION IMPROVEMENTS INCLUDE DESIGN AND CONSTRUCTION OF A PLAZA TO ACCOMMODATE PUBLIC ACCESS (PEDESTRIAN ENTRANCES, WALKWAYS, BICYCLE FACILITIES) PPNO# 3417	2002/2007	2008	Project in Project In Engineering (PS&E) Phase. Project Completion date is 2008 and is funded until 2009 for contingency funding approvals by the involved agencies.
COMPTON	LAOB7326	COMPTON CREEK BIKEWAY EXTSN - PHASE III.DSIGN & CNSTRUCT .6 MI OF CLASS 1 BIKE/PED PATH FRM GREENLEAF BL TO ARTESIA FWY.WILL INC BIKE PATH, PED WALKWAY SIGNAGE, STRPNG. (PPNO 2869).	2005/2006	2009	No project activity. The project sponsor has been working with Metro to execute the Memorandum of Understanding. Once executed, project can award contract and be completed by 2009.

Los Angeles County

TCMs Reported on in a Previous RTIP

Lead Agency	Project ID	Description	2004 RTP/RTIP ⁷ Completion Date	2006 RTIP Completion Date	Project Status
CULVER CITY MUNI BUS LINES	LA0B400	PROCUREMENT OF FIVE (5) 40' CNG EXPANSION BUSES/420K PER BUS	2004	2008	Project Implementation Phase. The project will support the Sepulveda Rapid Bus project. The project delay is due to on-going coordination with various funding agencies needed to ensure that all components are delivered on time. The project will be completed as part of the Metro Rapid Program by 2008.
CULVER CITY MUNI BUS LINES	LA0C8382	SEPULVEDA BLVD BUS STOP IMPROVEMENT PROGRAM. BUS STOP AMENITIES INC LIGHTING SIGNAGE, LANDSCAPING, SHELTERS, SEATING, LANDINGS AND TRASH RECEPTACLES.	2008/2010	2010	Multi-component Project Underway. Project in Environmental Documents/Pre-design phase. Anticipated completion by end of 2009.
FOOTHILL TRANSIT ZONE	LA0B311	PARK AND RIDE FACILITY TRANSIT ORIENTED NEIGHBORHOOD PROGRAM	2003/2005	2010	Project In Environmental Documents/Pre-design Phase. This is a multi-phased program among Foothill's 21 city service area. Foothill has identified 3 specific sites which are being reviewed by the cities. The reason for delay is that there the coordination/permitting/ROW approvals with the individual cities has taken longer than expected as they each have differing requirements. Once approved, construction is expected to take approximately 6 months. The project is expected to be completed by 2010.
FOOTHILL TRANSIT ZONE	LA0C8362	EL MONTE STATION IMPROVEMENT PROJECT AND TRANSIT STORE EQUIPMENT	2005	2007	Project In Construction/Implementation Phase. The reason for the delay has been some change orders to the original scope of work as various operators are using this facility. Each operator has to agree to the standards and some operators have requested some changes. Operators are working to reach agreement by next six months. Project is expected to be completed by 2008.

Los Angeles County

TCMs Reported on in a Previous RTIP

Lead Agency	Project ID	Description	2004 RTP/RTIP ⁷ Completion Date	2006 RTIP Completion Date	Project Status
FOOTHILL TRANSIT ZONE	LA963526	BUS STOP ENHANCEMENT AND SCHEDULE CAROUSELS	2005	2008	Initial Phase. This is a Multi-year program to identify high ridership/low transit amenity bus stops to provide park/ride type improvements including pedestrian and transit amenities to promote ridership. The reason for delay has been the ongoing coordination with the 21 cities and their specific requirements relating to site access and street ROW needs. There are over 3,000 bus stops in the service area with more than 60 identified that qualify for the program. The first phase included 12 sites with transit amenity improvements. The project's budget has been approved and will be completed in 2008.
FOOTHILL TRANSIT ZONE	LA963762	MONROVIA TIMED TRANSFER CENTER	2004	2006	Project in Construction/Implementation phase. The reason for delay was the LA County permitting took longer than anticipated. The land has been purchased and all permits have been approved. Project will be completed by June 2007.
FOOTHILL TRANSIT ZONE	LA9811007	AVL SYSTEM, ARRIVAL SIGNS, FUEL MGMT. SYSTEM (SMART BUS PROJECT)	2005	2007	Project In Construction/Implementation Phase. Project would integrate audio-visual and ADA requirements, interface with the Universal Fare Card, and rider counters. The contract has been signed and the first phases of buses will be online in the next 6-9 months. The project will be completed by end of 2007.
LAC MTA	927333	RIDESHARE ACTIVITIES	2005	2006	Project construction and implementation has commenced.

Los Angeles County

TCMs Reported on in a Previous RTIP

Lead Agency	Project ID	Description	2004 RTP/RTIP ⁷ Completion Date	2006 RTIP Completion Date	Project Status
LAC MTA	LA000274	FROM SEPULVEDA TO MORENO CONSTRUCT DIVIDED PKWY WITH TRANSIT PKWY IMPROVEMENTS, BIKE LANES & RT. 2/405 INTERCHANGE (94CFP; CAT. 2, 210, 98STIP00027) TEA21-#1531	2003/2005	2007	Project In Construction/Implementation Phase. There were delays in the Design Phase, and, subsequently, there was a change in implementing agency. The project is now being implemented by the City of Los Angeles).
LAC MTA	LA002633	THOMPSON CREEK BICYCLE TRAIL (93/97 CFP; BIKE PROGRAM) CLASS I (2 MILES)	2003/2005	2005	At the June 20, 2005 Pomona City Council, council members decided that La County Department of Public Works should not move forward with the project. Severe community opposition resulted in project being removed and is now in the de-obligation process LA450022 is substitute project. This project is primarily recreational and therefore does not meet the definition of a TCM. It will not be reported on subsequently.
LAC MTA	LA01B120	EXPANSION OF DIVISION 1 TO ADD ADDITIONAL CAPACITY OF APPROX 67 BUSES AND ADDITIONAL PARKING SPACE OF EMPLOYEES. ACQUISITION OF A VACANT PARCEL SOUTH OF DIV 1	2003/2005	2007	Project In Environmental Documents/Pre-design Phase. The project was substantially expanded to include an additional 100 buses, resulting in a need to also expand the maintenance facilities, as well, which subsequently changed the environmental documentation requirements.
LAC MTA	LA0B7023	GET ABOUT FLEET IMPROVE (POMONA VAL TRANS. AUTHORITY)- PURCHASE 18, 21 PASSENGER VEHIC TO INCR CAPACITY OF SUBREG PARATRANSIT SYS	2002/2004	2008	First Vehicle Delivered. This is a multi-agency multi-phase project that initiated in 2004. The first delivery of 3 vehicles was completed in 2005 with additional phases in 2006, 2007 and 2008. Anticipated delivery completion date by July 2008.
LAC MTA	LA0C8109	'COUNTYWIDE TRANSPORTATION SYS. AWARENESS & SATISFACTION. PROJECT WILL USE AND EXPAND UPON IT'S PREDECESSOR'S WORK, THE SERVICE PLANNING MARKET RESEARCH PROGRAM (SPMRP) FOR TRANSIT	2002/2007	2007	Project In Environmental Documents/Pre-design Phase

Los Angeles County

TCMs Reported on in a Previous RTIP

Lead Agency	Project ID	Description	2004 RTP/RTIP ⁷ Completion Date	2006 RTIP Completion Date	Project Status
LAC MTA	LA0C10	MID-CITY/EXPOSITION CORRIDOR LIGHT RAIL TRANSIT PROJECT – DOWNTOWN LA TO SANTA MONICA	2011/2012	2010	Project in Environmental Document/Pre-Design phase
LAC MTA	LA0C8114	'LA CNTY RIDESHARE SERVICES; PROVIDE COMMUTE INFO, EMPLOYER ASSISTANCE AND INCENTIVE PROGRAMS THROUGH CORE & EMPLOYER RIDESHARE SERVICES & MTA INCENTIVE PROGRAMS. PPNO 9003	2009	2010	Project under construction and implementation.
LAC MTA	LA0C8315	ELECTRIC BIKE AND SCOOTER DEMONSTRATION PROJECT. PURCHASE OF ELECTRIC BIKES AND SCOOTERS AS A TEST FOR FEASIBILITY AS SUBSTITUTES FOR SHORT COMMUTE TRIPS TO PARK AND RIDE LOTS.	2004/2005	2007	Project is in Contract/Project Award Phase. The reason for delay included changes in the scope to accommodate specific agency requirements regarding the program participants. Anticipated completion date is July 2007.
LAC MTA	LA0C8364	NORTH LA COUNTY NON-ADVERTISING BUS STOP SHELTERS. INSTALLATION OF BUS SHELTERS WITH SEATING AT BUS STOPS WITH GREATEST # OF DAILY BOARDING IN NORTH LOS ANGELES COUNTY. PPNO 3229.	2006/2007	2010	No project Activity. The project was part of the 2001 Call for Projects and was determined not to be eligible for TE funds. The project was deferred until eligible funds could be identified. The project has now been programmed with CMAQ funds have been programmed in 2007 and is expected to be completed in by 2010.
LAC MTA	LA0C8413	METRO RAPID BUS STATIONS-PHASE II: INCLUDES COMMUNICATIONS & EQUIPMENT	2005/2009	2009	Construction Implementation Phase. The Project is part of an multi-phase, multi-year implementation of the Los Angeles County Metro Rapid System. Currently 15 lines have been implemented since 2000 and 28 will be implemented by 2008. Currently in negotiations with City of LA on bus shelter contract. County of LA bus shelter contract has been approved. One new line in San Fernando Valley will be opening this December.

Los Angeles County

TCMs Reported on in a Previous RTIP

Lead Agency	Project ID	Description	2004 RTP/RTIP ⁷ Completion Date	2006 RTIP Completion Date	Project Status
LAC MTA	LA29202U3	SAN FERNANDO VALLEY NORTH/SOUTH BRT EXTENSION PHASE I: METRO RAPID SERVICE ALONG RESEDA BLVD. AND SEPULVEDA BLVD.	2005	2009	Environmental Document/Pre Design Phase. The project lost state TCRP funding due to state deficit. The Major Investment study identified four segments along specific corridors running from the North of the Valley to connect with the Metro Orange Line as a more cost effective Metro Rapid style solution.
LAC MTA	LA29202U4	SAN FERNANDO VALLEY NORTH/SOUTH BRT EXTENSION PHASE II: BUS SPEED IMPROVEMENTS ALONG METRO RAPID CORRIDORS AND EXPANSION OF EXISTING PARK & RIDE FACILITY.	2005/2007	2010	Environmental Document/Pre Design Phase. MTA has committed over \$98 million in TCRP funds from 06/07 through 2009/2010 to ensure the project will be completed by 2010.
LAC MTA	LA29202U5	SAN FERNANDO VALLEY NORTH/SOUTH BRT EXTENSION PHASE III: STATION ACCESSIBILITY AND PEDESTRIAN ENHANCEMENTS ON RESEDA BLVD., SEPULVEDA BLVD., AND LANKERSHIM BLVD.	2005/2008	2010	Environmental Document/Pre Design Phase. MTA has committed over \$98 million in TCRP funds from 06/07 through 2009/2010 to ensure the project will be completed by 2010.
LAC MTA	LA29202U6	SAN FERNANDO VALLEY NORTH/SOUTH BRT EXTENSION PHASE IV: COMPLETION OF A NORTHBOUND BUS ONLY LANE ON A PORTION OF SEPULVEDA BLVD. AND OTHER IMPROVEMENTS.	2005/2009	2010	Environmental Document/Pre Design Phase. MTA has committed over \$98 million in TCRP funds from 06/07 through 2009/2010 to ensure the project will be completed by 2010.
LAC MTA	LA29202V	EASTSIDE TRANSIT CORRIDOR - UNION STATION TO ATLANTIC VIA 1ST ST. TO LORENA, THEN 3RD ST. VIA 3RD/BEVERLY BLVD. TO ATLANTIC (EASTSIDE LRT PPNO 3358)	2009/2010	2010	Project In Environmental Documents/Pre-design Phase.

Los Angeles County

TCMs Reported on in a Previous RTIP

Lead Agency	Project ID	Description	2004 RTP/RTIP ⁷ Completion Date	2006 RTIP Completion Date	Project Status
LAC MTA	LA29202W	MID -CITY TRANSIT CORRIDOR: WILSHIRE BLVD. FROM VERMONT TO SANTA MONICA DOWNTOWN-MID-CITY WILSHIRE BRT INCL. DIV. 10 EXPANSION	2009/2010	2012	Project under environmental document review and pre-design phase. The reason for delay is due to the community concerns over parking loss and other environmental concerns. In addition, the TCRP funding component was removed due to the state deficit, which required Metro to re-prioritize the project in phases to be completed in 2012. The first phase including procurement of 60' articulated buses has been delivered.
LAC MTA	LA962214	PACIFIC COAST HIGHWAY TRAFFIC MANAGEMENT SYSTEM FROM MCCLURE TUNNEL TO TRANCAS CANYON RD TRAFFIC MAN. & BUS SPEED IMPROVEMNT(TEA21-#707). LACDPW LEAD AGENCY INSTEAD CALTRANS.	2003/2005	2007	Project under construction and implementation. The reason for the delay was that LA County Public Works took over as lead agency instead of Caltrans. The project has experienced greater than anticipated increases in materials, security and ROW costs, and a lower than expected number of bidders, requiring re-programming the project further out than initially budgeted to accommodate these increases. The project is under construction and will complete by June 2007.
LAC MTA	LA963542	ACQUISTION REVENUE VEHICLES - 2,513 CLEAN FUEL BUSES: LEASED VEH, FY02 (370) FY03 (30 HC) + FY04 (70 HC) + (200 ARTICS); FY05-FY10 TOTAL OF 1000 BUSES.	2005	2012	The project is in the Implementation Phase. The first part of the project is completed. This is part of the multi-phased, multi-year implementation of Metro's bus fleet expansion program. This includes an additional procurement of 200 60' articulated buses, which were part of a new design that Metro was the lead agency. The vehicles were required to undergo tests and pass the FTA tests. The first delivery of 40' and 60' buses has been received and the additional vehicles will be delivered in phased in 2007, 2008 and 2009.
LAC MTA	LA974083	CHANDLER/BURBANK BIKE PATH-WHITEOAK TO PIERCE COLLEGE A 3.2 MILE CLASS I BIKEWAY ON MTA'S CHANDLER/BURBANK RAIL RIGHT-OF-WAY WILL IMPROVE NON-MOTORIZED ACCESS (COMBINED W/LA974078)	2003/2007	2008	Project is Construction/Implementation Phase. The project is integrated with a busway project, which was delayed due to the discovery of contaminated soil.

Los Angeles County

TCMs Reported on in a Previous RTIP

Lead Agency	Project ID	Description	2004 RTP/RTIP ⁷ Completion Date	2006 RTIP Completion Date	Project Status
LAC MTA	LA974124	SANTA MONICA BOULEVARD TRANSIT PARKWAY TRANSIT PEDESTRIAN AND BIKEWAY IMPROVEMENTS ALONG SANTA MONICA BLVD IN WEST LOS ANGELES, SPANS 2.5	2002/2005	2007	Project In Construction/Implementation Phase. There were delays in the Design Phase, and, subsequently, a change in implementing agency. The project is now being implemented by the City of Los Angeles.
LAC MTA	LA974181	LAC+USC MEDICAL CENTER BUS TRANSIT STATION FACILITY WILL HAVE 4 BUS BAYS AND 4 LAYOVER BAYS BUS STOP IMPROVEMENT PRJ	2002/2005	2007	Project In Engineering (PS&E) Phase. The project was delayed due to additional coordination and approvals required by the involved agencies including LA County hospital and fire departments regarding emergency circulation requirements. The project has now incorporated these requirements and is has an anticipated completion date is July 2007.
LAC MTA	LA974294	IN LOS ANGELES - DOWNTOWN OVER FREEWAY 101 - PEDESTRIAN BRIDGE ENHANCEMENT	2004	2007	Project is in Construction/Project Implementation phase. The reason for delay was that the City of Los Angeles has to change the Scope of work for the project due to design changes required to meet the necessary inter agency approvals. The project will be completed late 2007.
LAC MTA	LA990305	LIGHT RAIL TRANSIT FLEET- 50 NEW RAIL CAR.PPNO 3225.	2010	2010	Project In Construction/Implementation Phase. The completion date was erroneously reported as 2003 in previous Timely Implementation Reports. First vehicle and equipment delivered.
LAC MTA	LA996044	VEH ACQ FOR EST L.A. SHUTTLE PURCH 4 VEH'S TO REMEDY EXISTING OVERCROWDED CONDITIONS	2002/2004	2006	First Vehicle Delivered. Remaining acquisitions delayed due to backlog in orders at manufacturer's end.
LAC MTA	LA996285	SOUTH BAY BIKE TRAIL RECONSTRUCT AT PLAYA DEL REY - DESIGN AND RECONSTRUCT SEGMENT OF THE TRAIL AT DOCKWEILER STATE BEACH.	2005	2008	Project under bid/advertise phase. This project has experienced greater than anticipated increases in materials, security and ROW costs, and a lower than expected number of bidders. The project will require additional funding approvals from the agencies involved. The completion date is 2008.

Los Angeles County

TCMs Reported on in a Previous RTIP

Lead Agency	Project ID	Description	2004 RTP/RTIP ⁷ Completion Date	2006 RTIP Completion Date	Project Status
LAC MTA	LA996288	SAN GABRIEL RVR. BIKE TRAIL REHAB PHASE I - FROM WHITTIER NARROWS DAM TO FLORENCE AVE.	2005	2006	Project contract awarded.
LONG BEACH	LA0C8163	BIKEWAY AND PEDESTRIAN IMPROVEMENTS. 1.2 MILE CLASS I BIKE/PED PATH FROM WALNUT AVE TO WILLOW ST AT THE BLUE LINE STATION. (PPNO# 3408)	2005	2006	Project under environmental document review and pre-design phase.
LONG BEACH	LA0C8331	LONG BEACH WAYFINDING/TRANSIT CONNECTION PROGRAM-MAJORITY OF SIGNS WILL BE PEDESTRIAN, AND WILL INCLUDE MAPPING THAT DISPLAYS DESTINATIONS AND TRANSIT OPTIONS.	2004	2006	Project under construction and implementation.
LONG BEACH PUBLIC TRANSPORTATION CO.	LA0C8383	LONG BEACH TRANSIT: BUS STOP IMPROVEMENT PROJ. ENHANCE 9 OF RAIL STATION FEEDER BUS STOPS TO EASE TRANSFERS, MAKE PUBLIC TRANSIT MORE AESTHETICALLY PLEASING & SAFER, INC RIDERSHIP.	2004	2010	All of the environmental document/pre-design phase is completed. Project in the construction/implementation phase. Unanticipated staffing shortages caused the delay. Construction is funded for 2007 - waiting for construction approval from MTA.
LONG BEACH PUBLIC TRANSPORTATION CO.	LA973029	BUS STOP AMENITIES	2004	2006	Project is now being implemented after a delay with Caltrans over specifications and project funding requirements. Project is in the process of executing agreement and will go to contract award end of 2006. Project is going to be implemented in phases and is now expected to be completed by 2007.
LOS ANGELES COUNTY	LA0C8316	TRANSPORTATION INFORMATION PROJECT (TIP) EQUIP COUNTY EMPLOYEES AT 41 SITES THROUGHOUT LA COUNTY WITH THE TOOLS NEEDED TO PROVIDE INDIVIDUALIZED TRANSIT ITINERARIES ETC.	2005	2007	First Vehicle Delivered. The reason for delay included technical and ITS compatibility issues with the existing employee databases and program participants. Anticipated completion date by July 2007

Los Angeles County

TCMs Reported on in a Previous RTIP

Lead Agency	Project ID	Description	2004 RTP/RTIP ⁷ Completion Date	2006 RTIP Completion Date	Project Status
LOS ANGELES REDEVELOPMENT AGENCY	LA0C53	'HOLLYWOOD INTERMODAL TRANSPORTATION AND PUBLIC PARKING CENTER ON HAWTHORNE AVE. BETWEEN HIGHLAND AVENUE AND NORTH ORANGE DRIVE.	2004	2007	Project In Environmental Documents/Pre-design Phase. This is a TCRP Project that was defunded. MTA did not get TCRP funds, MTA is programming \$2.85 million of CITY funds for construction in FY 07/08.
MONTEBELLO	LA55201	CONTINUING PROJECT - BUS STOP IMPROVEMENTS ,AMENITIES ,SHELTERS ,ETC	2010	2010	Project In Construction/Implementation Phase.
PASADENA	LA0D47	SR 710 MITIGATION PROJECT- TRAFFIC CONTROL AND MONITORING SYSTEM-INTELLIGENT TRANSPORTATION SYSTEMS (ITS). CONSTRUCT AND INSTALL ITS TECHNOLOGY AND VARIOUS DEGREES OF SMART SIGNALS	2008	2008	Project In Engineering (PS&E) Phase.
PASADENA	LA0D99	PURCHASE 2 EXPANSION LOW-FLOOR, HANDICAPPED ACCESSIBLE, ALTERNATIVE FUEL TRANSIT BUSES.	2004	2006	Project delay due to required revisions and required additional council approval. Project was approved and purchase is now under way.
PASADENA	LA974129	PASADENA GOLD LINE COMMUNITY LINKAGES PEDESTRIAN IMPROVEMENTS TO TWO PLANNED METRO PASADENA GOLD LINE STATIONS WITHIN THE CITY (PPNO# 3422)	2003/2006	2006	Project In Engineering (PS&E) Phase. The project intersects a historic park, and Caltrans had requested significant additional environmental documentation.
SAN GABRIEL VALLEY COG	LA0C56	ACE/GATEWAY CITIES-CONSTRUCT GRADE SEPARATION AT VALLEY VIEW AVENUE IN SANTA FE SPRINGS (PART OF ALAMEDA CORRIDOR EAST PROJECT)	2004/2006	2008	Project In Contract Negotiation Phase. The project is part of the multi-phased, multi-year Alameda Transportation Corridor project from the ports of LA/LB to the San Bernardino County through Los Angeles. Project delay was a result of additional comments from Caltrans requiring the authority to collect additional data and provide un-anticipated analysis. The component of the project is expected to be completed in 2008.

Los Angeles County

TCMs Reported on in a Previous RTIP

Lead Agency	Project ID	Description	2004 RTP/RTIP ⁷ Completion Date	2006 RTIP Completion Date	Project Status
SAN GABRIEL VALLEY COG	LA0C57	ACE/GATEWAY CITIES-CONSTRUCT GRADE SEPARATION AT PASSONS BLVD IN PICO RIVERA (AND MODIFY PROFILE OF SERAPIS AVENUE)(PART OF ALAMEDA CORRIDOR EAST PROJECT).	2006	2010	Project In Engineering (PS&E) Phase. The project is part of the multi-phased, multi-year Alameda Transportation Corridor project from the ports of LA/LB to the San Bernardino County through Los Angeles. Project has experienced additional comments from Caltrans requiring the authority to collect additional data and provide un-anticipated analysis. The component of the project is expected to be completed in 2008. <i>The completion date for this project is 2010; the project is funded in 06/07 through 09/10</i>
SAN GABRIEL VALLEY COG	LA990359	GRADE CROSSINGS/SAFETY IMPRVMT & GRADE SEP. ALONG 35-MILE FREIGHT RAIL CORRIDOR THRGH SAN GABRIEL VALLEY - EAST L.A. TO POMONA ALONG UPRR ALHAMBRA & L.A. SUBDIVISIONS - ITS 2318	2003/2009	2010	Project In Engineering (PS&E) Phase
SANTA CLARITA	LA0B7020	ADDITIONAL (150) PARKING AT NEWHALL METROLINK STATION- CONSTRUCT ADEQUATE PARKING AT NEWHALL METROLINK STATION, INCLDE PARK & RIDE, KISS & RIDE & DISABLED -ACCESS SPACES.PPNO 2901	2003/2005	2007	Project in Construction/Implementation Phase. There were unanticipated difficulties with tenant relocation and land procurement.
SANTA CLARITA	LA0B7335	SANTA CLARA RIVER REGIONAL TRAIL-DESIGNING OF 7 MILES OF CLASS I BIKE/PED PATH ALONG THE NORTH SIDE OF THE RIVER FROM I-5 ON THE WEST TO DISCOVERY PARK ON THE EAST	2005	2006	Project In Environmental Documents/Pre-design Phase. Project is going through the environmental process and has received comments from the involved agencies requiring further data collection and analysis. Project will be completed by December 2007.

Los Angeles County

TCMs Reported on in a Previous RTIP

Lead Agency	Project ID	Description	2004 RTP/RTIP ⁷ Completion Date	2006 RTIP Completion Date	Project Status
SANTA CLARITA	LA0C8130	INCIDENT MANAGEMENT - TRAVELER INFORMATION SUBSYSTEM; INSTALLATION CONSISTS OF 4 STATIONARY ELECTRONIC CHANGEABLE MESSAGE SIGNS & A HIGHWAY ADVISORY RADIO SYSTEM.	2006	2007	Project In Engineering (PS&E) Phase. Preparing Scope of work and MOU amendment. Project is anticipated to begin in September 2006 and be completed by June 2007.
SANTA CLARITA	LA0C8156	SANTA CLARITA REGNL COMUTR TRAIL - I-5 TO FAIRWAYS DRIVE: CNSTRCTN & SOME ACQUISITION OF 1.0 MILES OF CLASS I BIKE PATH & A BRIDGE RESTORATION ADJACENT TO SANTA CLARA.(PPNO 3127).	2006	2007	<i>This project is finishing design phase. Construction scheduled to begin in spring 07.</i>
SANTA CLARITA	LA0C8371	SANTA CLARITA TRANSIT EXPANSION BUSES; WILL ALLOW PHASE 1 OF 5 YEAR MASTER PLAN TO BE IMPLEMENTED WITH SEVEN LOCAL BUSES AND FOUR COMMUTER BUSES.	2008	2008	First Vehicle Delivered
SANTA MONICA	LA030001	CALIFORNIA INCLINE SIDEHILL VIADUCT BR 53C0543 ADD, INCLUDED IN STATE IN STATE HBRR PROGRAM (0.3 MILE, 1-S, 1-N) SIDEWALK/BIKEWAY WIDENING & SEISMIC (53C0543)	2006	2008	Project is in Bid Contract Award Phase. Project delay resulted when the first round of bids were denied due to infeasible cost amounts. Subsequently, the project underwent rebidding, which delayed the Environmental Phase. The bid will be approved this year with expected completion end of 2008.
SANTA MONICA	LA57101	BUS FACILITY IMPROVEMENTS	2005	2008	Currently, it is in the Design Phase. This project is part of the Big Blue Bus improvement project, a multi-year, multi-phased project that involves improvements to several different bus facilities components, center facility improvements, and fleet upgrades to the city of Santa Monica. This is an ongoing project.

Los Angeles County

TCMs Reported on in a Previous RTIP

Lead Agency	Project ID	Description	2004 RTP/RTIP ⁷ Completion Date	2006 RTIP Completion Date	Project Status
SCRAA/LACMTA/SANBAG	LA29204	LA-SAN BERNARDINO CR (SF UNION STATION-SAN BERNARDINO) CAPACITY IMPROVEMENTS (3037) (JARC \$1982). DEMOT21 = 3037	2003/2005	2007	Project In Engineering (PS&E) Phase. Project was delayed due to administrative changes to implementation design
SIERRA MADRE	LA0C8372	EXPANSION OF SIERRA MADRE BUS ROUTE. PURCHASE OF 3 CNG VANS TO EXPAND SIERRA MADRE ROUNDABOUT SYSTEM.	2007	2007	First Vehicle Delivered
SOUTHERN CALIFORNIA REGIONAL RAIL AUTHORITY	LA963758	METROLINK ROLLING STOCK-PHASE II (SCRRA). PURCHASE ADD'L METROLINK ROLLING STOCK TO ALLOW SYST EXPANSION(4 LOCOMOTIVES AND UPTO 31 CARS (JOINTLY FUNDED LA, ORA,RIV,SBD) LA0C8231	2005/2008	2009	Project In Bid/Advertise Phase. The project was delayed due to FTA request for a change in procurement procedures (this project has been merged with LA0C8231, to consolidate all Metrolink rolling stock purchases, and will not be listed under this ID #).
WEST LAKE VILLAGE	LA960142	LINDERO CANYON ROAD FROM AGOURA RD TO JANLOR DR CONSTRUCT BIKE PATH, RESTRIPE STREET, INTERSECTION WIDENING, SIGNAL COORDINATION, RAMP WIDENING (TEA21-#65)	2003/2005	2008	Project In Engineering (PS&E) Phase. The project was delayed due to unexpected difficulties in permitting and certification with Caltrans and the LA County Flood Control District. These issues have since been resolved, and the project is now being implemented.
WHITTIER	LA0B7322	'WHITTIER GREENWAY TRAIL- ACQUISITION, DESIGN, AND CONSTRUCT OF 2 MILES CLASS I BIKE/PED PATH ON AN ABANDONED RAIL ROW FROM NORWALK TO FIVE POINTS.PPNO 2872	2004	2008	This is the first segment in a two-phased project. The reason for the delay included specific siting and ROW issues with CALTRANS delaying the start of the project. The specific requirements have been satisfied and the project is expected to be completed by mid 2008.

Los Angeles County

TCMs Reported on in a Previous RTIP

Lead Agency	Project ID	Description	2004 RTP/RTIP ⁷ Completion Date	2006 RTIP Completion Date	Project Status
WHITTIER	LA0C8161	WHITTIER GREENWAY TRAIL: SEGMENT 1 DEVT& SEGMENT 3 P/E AND DEVT. DESIGN, CONSTRUCT & SOME ACQUISITION OF 2.86 MILES CLASS I BIKE/PED FACILITIES ON ABANDONED ROW IN WHITTIER (3440)	2008	2008	This is the second segment in a two-phased project. The reason for the delay included specific siting and ROW issues with CALTRANS delaying the start of the project. The specific requirements have been satisfied and the project is expected to be completed by mid 2008.

Los Angeles County

New TCMs Subject to Timely Implementation (not in the 2004 RTIP)

Lead Agency	Project ID	Description	2004 RTIP Completion Date	2006 RTIP Completion Date	Project Status
BALDWIN PARK	LA0D281	DESIGN AND CONSTRUCT PARKING IMPROVEMENTS AT AND ADJACENT TO THE CITY'S EXISTING METROLINK STATION	N/A	2006	Project is in the environmental document pre-design phase.
BURBANK	LA0D25	PROCUREMENT OF (3) ALTERNATIVE FUEL TRANSIT VEHICLES	N/A	2005	Project is in the vehicle delivery phase and is an overall expansion of the existing fleet.
CITY OF LOS ANGELES	LA002738	BIKEWAY/PEDESTRIAN BRIDGE OVER LA R RIVER AT TAYLOR YARD CLASS I (CFP 738, 2077)	N/A	2009	Project In Environmental Documents/Pre-design Phase.
CITY OF LOS ANGELES	LA0C8164	EXPOSITION BLVD RIGHT-OF-WAY BIKE PATH-WESTSIDE EXTENSION. DESIGN AND CONSTRUCTION OF 2.5 MILES OF CLASS 1 BIKEWAY, LIGHTING, LANDSCAPING & INTERSECTION IMPROVEMENTS. (PPNO# 3184)	N/A	2009	Project In Construction/Implementation Phase. <i>The FEIR was completed December 2005. Final design completed May 2006</i>
CITY OF LOS ANGELES	LA0C8171	GAYLEY AVE BIKE LANES & STREET WIDENING. DESIGN AND CONSTRUCTION OF .25 MILES OF CLASS II BIKE LANES ON GAYLEY AVE FROM EXISTING BIKE LANES AT LEVERING AVENUE TO THE UCLA CAMPUS	N/A	2010	Project under environmental document review and pre-design phase.
CLAREMONT	LA0D103	THE CITY AND THE REDEVELOPMENT AGENCY WILL EXPAND ON AN EXISTING PARKING FACILITY (500 PARKING SPACE) FOR ADDITIONAL USE BY TRANSIT PATRONS.	N/A	2006	Project is in construction implementation Phase. The project is expected to be completed in late 2006
COVINA	LA0D206	METROLINK PEDESTRIAN BRIDGE PROJECT. THIS FACILITY WILL BE CONSTRUCTED ON THE WEST SIDE OF CITRUS AVE. THE METROLINK STATION IS ON THE EAST SIDE OF CITRUS AVE.	N/A	2006	Project is in Environmental Pre-Design Phase. Project is expected to be completed in late 2006.

Los Angeles County

New TCMs Subject to Timely Implementation (not in the 2004 RTIP)

Lead Agency	Project ID	Description	2004 RTIP Completion Date	2006 RTIP Completion Date	Project Status
LA CANADA-FLINTRIDGE	LA0C8159	LA CANADA FLINTRIDGE EAST/WEST BIKEWAY CORRIDOR. DESIGN AND CONSTRUCTION OF 3.42 MILES OF EAST/WEST DIRECTIONAL CLASS II BIKE LANES IN THE CITY OF LA CANADA FLINTRIDGE.	NA	2007	The project is in the pre-design process and has been scheduled to be completed in late 2007.
LA GARDENA	LA0D340	PURCHASE FIVE (5) 40 FT. ALTERNATIVE FUEL BUSES FOR SERVICE EXPANSION	N/A	2010	Project is in the PAED phase.
LA MIRADA	LA0D349	PURCHASE EXPANSION BUSES WITH ALTERNATE FUEL (HYBRID/ELECTRIC); FY 06=2	N/A	2008	Project is in the PAED phase.
PASADENA	LA0C8155	'8 SEGMENTS OF PASADENA BIKEWAY; INCLUDES IMPROVEMENTS TO SIGNALIZED INTERSECTIONS FOR BICYCLE DETECTION, SIGNAGE, RESTRIPING OF TRAFFIC LANES & STRIPING OF BIKE LANES.	NA	2005	This is a segmented project. The project is scheduled to be completed in late 2007.
SAN FERNANDO	LA0D284	PROCUREMENT OF TWO EXPANSION CNG TRANSIT VEHICLES AND RELATED INFRASTRUCTURE EQUIPMENT FOR FIXED ROUTE PUBLIC TRANSPORTATION WITHIN THE CITY OF SAN FERNANDO.	N/A	2005	Project is in the environmental document pre-design phase

Los Angeles County

New TCMs Subject to Timely Implementation (not in the 2004 RTIP)

Lead Agency	Project ID	Description	2004 RTIP Completion Date	2006 RTIP Completion Date	Project Status
SAN FERNANDO	LA0D314	PROCURE 2 CNG EXPANSION TRANSIT VEHICLES WHICH WILL PROVIDE FIXED ROUTE PUBLIC TRANSPORTATION IN SAN FERNANDO.	N/A	2005	Project is in the PAED phase.
TORRANCE	LA0D379	AUTOMATIC VEHICLE LOCATOR (AVL) PROJECT-PHASE 2	N/A	2007	Project is in the PAED phase.

Los Angeles County

Completed and Corrected Projects

Lead Agency	Project ID	Description	2004 RTIP Completion Date	2006 RTIP Completion Date	Project Status
AGOURA HILLS	LA990362	US 101 INTERJURISDICTIONAL BIKE LANE GAP CLOSURE PHASE III (TCSP)	2004	N/A	project completed
ALAMEDA TRANSPORTATION CORRIDOR AGENCY	LA963731	ALAMEDA CORRIDOR - NORTH END RAIL ROAD/ARTERIAL GRADE SEPS. & RELATED IMPROVEMENTS EIS/EIR COMPLETE; 8100+1394 P.E. 10517+305 R/W; 29483+5300 CONS.	2004	N/A	Project completed.
ALAMEDA TRANSPORTATION CORRIDOR AGENCY	LA963732	ALAMEDA CORRIDOR - MID CORRIDOR SEGMENT 10 MI TRENCH >20 ARTERIAL GRADE SEPS, ENVIRONMENTAL CLEARANCE	2003	N/A	Project completed.
ALAMEDA TRANSPORTATION CORRIDOR AGENCY	LA963733	ALAMEDA CORRIDOR - SOUTH END 7 RAILROAD / ARTERIAL GRADE SEPS. + RELATED IMPROVEMENTS ENV. CLEARANCE #NAME?	2002	N/A	Project completed.
ANTELOPE VALLEY TRANSIT AUTHORITY	LA0B7008	3 EXPANSION 40 FT. LOW FLOOR CLEAN DIESEL BUSES; LOCAL FIXED-ROUTE BUSES; TO RELIEVE PEAK PERIOD OVERCROWDING ON CORE ROUTES	2003	N/A	Project completed.
BALDWIN PARK	LA0B7012	LOCAL NTD REPORTERS' BUS FLEET EXPANSION. 19 BUSES FOR 5 CITIES. BALDWIN PARK, COMPTON, EL MONTE, MONTEREY PARK & WEST COVINA (CNG, DIESEL & PROPANE FUEL 30-35 FT. VEH). PPNO 2898.	2005	N/A	Project completed.
CALTRANS	11985	NEAR HAWTHORNE AND CULVER CITY FROM ROUTE 105 TO ROUTE 90 - 6 LANE FREEWAY, ADD 2 HOV LANES AND SOUNDWALLS. (EA# 119851, PPNO# 0824B)	2005	NA	Project completed
CALTRANS	16881	IN LA MIRADA TO SANTA FE SPRINGS FROM ORANGE COUNTY LINE TO ROSECRANS AVENUE - INTERIM HOV LANES; I-5 Rail Grade Crossing between RTE. 605/91. (EA 16681 PPNO# 2008)	2005	Combined with LA0D73	Project In Environmental Documents/Pre-design Phase. (This project has been combined with LA0D73, and will not be listed under this ID # in subsequent Timely Implementation Reports.) Project canceled. Combined with LA0D73.
CALTRANS	9061D	ALAMEDA CORRIDOR IN LOS ANGELES COUNTY AT PACIFIC COAST HIGHWAY - GRADE SEPARATION	2004	N/A	Project completed

Los Angeles County

Completed and Corrected Projects

Lead Agency	Project ID	Description	2004 RTIP Completion Date	2006 RTIP Completion Date	Project Status
CALTRANS	LA000543	IN POMONA AND CLAREMONT FROM ROUTE 57 TO SAN BERNARDINO COUNTY LINE HOV LANE IN EACH DIRECTION (C-I: 77719; CFP 350; PPNO 00362) ALSO SOUNDWALL AND REHAB. (EA# 122401, PPNO# 0315P)	2005	N/A	Project completed
CALTRANS	LA092216	TOPANGA CANYON BLVD. BIKE LANE (96 CFP PROJ) CLASS II (RESTRIPE TO ADD LANE - 7 MILES)	2004	N/A	Project completed.
CALTRANS	LA0B7215	RTE 5 CORRIDOR WIDENING & RECONSTRUCT IC SEGMENT A - OCL TO RTE 710 WIDEN FROM 6 TO 10 LNS (1 HOV & ONE MF IN EA. DIR). VALLEY VIEW & CARMENITA IC; MODIFY FWY TO FWY IC @ RTE 605	2014	Combined with LA0D73	Project In Environmental Documents/Pre-design Phase. (This project has been combined into LA0D73, and will not be listed under this ID # in subsequent reports.)
CALTRANS	LA962201	NEAR SANTA CLARITA, FROM RT 5 TO 126/S.F. RD HOV PROJECT (EA# 119843, PPNO# 0380G)	2003	N/A	Project completed.
CALTRANS	LA963724	IN LA VERNE AND CLAREMONT, FROM FOOTHILL BOULEVARD TO SAN BERNARDINO COUNTY LINE - CONSTRUCT 8-LANE FREEWAY INCLUDING 2-HOV LANES (12620, 12640, 12630, 10501, 17210)	2003	N/A	Project completed.
CALTRANS	R615TA	METROLINK - RIV/LA VIA FULLERTON AT COMMERCE METROLINK STATION - PLATFORM CONSTRUCTION. TCI 96-97 (06/7-8/99). CTC FINANCIAL VOTE LIST (06/7-8/99)	2002	N/A	Project completed

Los Angeles County

Completed and Corrected Projects

Lead Agency	Project ID	Description	2004 RTIP Completion Date	2006 RTIP Completion Date	Project Status
CITIES & COUNTY	LA0B860	KOREAN HEALTH EDUCATION INFORMATION AND RESEARCH CENTER. EXPANSION VEHICLES - THREE 10 PASSENGER SMALL BUSES	2005	N/A	Project completed.
CITIES & COUNTY	LA0B863	VILLA ESPERANZA. EXPANSION VEHICLE - ONE 17 PASSENGER MEDIUM BUS	2004	N/A	Project completed.
CITIES & COUNTY	LA0C23	HEALTHVIEW - EXPANSION VEHICLE - (1) 17-PASSENGER MEDIUM BUS	2004	N/A	Project completed.
CITIES & COUNTY	LA0C25	KOREAN HEALTH EDUCATION INFORMATION (KHEIR) - EXPANSION VEHICLES - (3) 10-PASSENGER SMALL BUSES	2005	N/A	Project completed.
CITIES & COUNTY	LA0C30	ULTRALIFE ADULT DAY HEALTH CARE- EXPANSION VEHICLE - (1) 10-PASSENGER SMALL BUS.	2003	N/A	Project completed.
CITIES & COUNTY	LA0C31	ULTRALIFE ADULT DAY HEALTH CARE - EXPANSION VEHICLES - (2) 5-PASSENGER MINIVANS	2003	N/A	Project completed.
CITIES & COUNTY	LA990744	KOREAN HEALTH, EDUCATION, INFO & RESEARCH CENTER (KHEIR)- EXPANSION THREE (3) 17-PASSENGER SMALL BUSES.	2003	N/A	Project completed.
CITY OF LOS ANGELES	LA0962071	L.A. RIVER BIKE PATH OVER LOS FELIZ BLVD. CLASS I AND CLASS II [CALL # 2071, MOU P.0002-071 ON 6/30/99]	2003	N/A	Project completed.
CITY OF LOS ANGELES	LA0962129	METROLINK ROW MITIGATION PEDESTRIAN & CROSSING IMPROVEMENTS	2002	N/A	Project completed.
CITY OF LOS ANGELES	LA0B7024	METRO RED LINE MELROSE SHUTTLE- ACQUISITION OF 2 LOW FLOOR, PROPANE-POWERED, 30-FOOT BUSES WILL BE USED IN THE OPERATION OF A NEW HIGH FREQUENCY SHUTTLE	2002	N/A	Project completed.

Los Angeles County

Completed and Corrected Projects

Lead Agency	Project ID	Description	2004 RTIP Completion Date	2006 RTIP Completion Date	Project Status
CITY OF LOS ANGELES	LA0B7026	METRO RED LINE/WEST HOLLYWOOD/BEVERLY CENTER/CEDER SINAI SHUTTLE- ACQUIRE 7 NEW 30-FOOT, PROPANE-FUELED, DASH STYLE BUSES FOR THE OPERATION OF A HIGH FREQUENCY SHUTTLE	2002	N/A	Project completed.
CITY OF LOS ANGELES	LA0B7034	SUN VALLEY INTERMODAL TRANSIT CENTER; PEDESTRIAN CROSSING/BUS STOP IMPROVEMENT-PROVIDE PED. CROSSINGS AT EACH END OF THE PLATFORM OF SOON TO BE BUILT SUN VALLEY METROLINK STATION	2003	N/A	Project completed.
CITY OF LOS ANGELES	LA0B7278	NORTHEAST COMMUNITY LINKAGES PHASE II-HIGHLIGHT PEDESTRIAN CONNCTNS W/RAIL & BUS LINES ALONG MARMION WAY AND AT PASADENA AVE, FIGUEROA ST, FRENCH AVE, AND AVE 45, 50, 60, 61.	2002	N/A	Project completed
CITY OF LOS ANGELES	LA0C8321	LA CULTURAL TOURISM WEB PAGE DEVELOP & TRANSIT PROMOTION. ENCOURAGES THE USE OF MASS TRANSIT AT TARGETED TRIP GENERATION NODES AND FACILITATE MASS TRANSIT USE TO REG. DESTINATIONS.	2005	N/A	Ongoing Project
CITY OF LOS ANGELES	LA0C8329	BICYCLE RACKS ON COMMUTER EXPRESS BUSES. ADDITION OF FRONT-LOADING BICYCLE RACKS TO A TOTAL OF 93 COMMUTER EXPRESS BUSES AND SPARES THAT SERVE THE CITY AND COUNTY OF LA.	2004	N/A	Project completed.
CITY OF LOS ANGELES	LA0C8385	EL SERENO DASH PROCUREMENT. PURCHASE (2) LOW-FLOOR, PROPANE POWERED, 30' FOOT BUSES FOR THE EL SERENO DASH SERVICE.	2008	N/A	Project completed.
CITY OF LOS ANGELES	LA962245	WESTLAKE COMMUNITY BASED INTERCEPT INTERMODAL FACILITY	2002	N/A	Project completed.

Los Angeles County

Completed and Corrected Projects

Lead Agency	Project ID	Description	2004 RTIP Completion Date	2006 RTIP Completion Date	Project Status
CITY OF LOS ANGELES	LA996000	DASH PICO UNION/ ECHO PRK VEH ACQ PURCHASE ONE BUS TO RELIEVE OVERCROWDING	2003	N/A	Project completed
CITY OF LOS ANGELES	LA996001	DASH EL SERENO/CTY TERR VEH ACQ PURCHASE 2 BUSES TO REDUCE OVERCROWDING	2003	N/A	Project completed
CITY OF LOS ANGELES	LA996002	DASH WILMINGTON VEH ACQUISITION PURCHASE 2 BUSES TO RELIEVE OVERCROWDING	2002	N/A	Project completed
CITY OF LOS ANGELES	LA996003	DASH WATTS VEH ACQUISITION PURCH 2 VEH'S TO REDUCE EXISTING OVERCROWDING	2003	N/A	Project completed
CITY OF LOS ANGELES	LA996004	DASH KING-EAST VEH ACQUISITION FINANCE THE ACQ OF 5 BUSES TO REDUCE OVERCROWDING	2006	N/A	Project completed
CITY OF LOS ANGELES	LA996005	DASH HOLLYWOOD VEH ACQUISITION ACQUIRE TWO BUSES TO REDUCE EXISTING OVERCROWDING	2003	N/A	Project completed
CITY OF LOS ANGELES	LA996006	DASH VERMNT-MAIN VEH ACQUISITION PURCH 5 BUSES TO RELIEVE EXISTING OVERCROWDING	2006	N/A	Project completed

Los Angeles County

Completed and Corrected Projects

Lead Agency	Project ID	Description	2004 RTIP Completion Date	2006 RTIP Completion Date	Project Status
CITY OF LOS ANGELES	LA996007	DASH MANCHSTR-FLORNC VEH ACQ PURCH 5 BUSES TO RELIEVE EXISTING OVERCROWDING	2006	N/A	Project completed
CITY OF LOS ANGELES	LA996010	COMM EXPRESS 448 VEH ACQUISITION PURCH 3 BUSES TO REDUCE EXISTING OVERCROWDING	2003	N/A	Project completed
CITY OF LOS ANGELES	LA996011	ROWAN SHUTTLE VEH ACQUISITION PURCH 2 BUSES TO REDUCE EXISTING OVERCROWDED CONDITIONS	2003	N/A	Project completed
CITY OF LOS ANGELES	LA996099	METROLINK SHUTTLE (CHATSWORTH)	2003	N/A	Project completed
CITY OF LOS ANGELES	R627TA	METRO RAIL RED LINE AT WESTLAKE COMMUNITY INTERMODAL INTERCEPT FACILITY - DESIGN 1,100 SPACE PARKING STRUCTURE CROSSSTREETS ARE ALVARADO/MACARTHUR. TCI 97-98 (10/29/97).	2002	N/A	Project completed
COMMERCE	927108	ALAMEDA CORRIDOR IN COMMERCE AT ATLANTIC BOULEVARD AND TELEGRAPH ROAD - INTERSECTION IMPROVEMENTS	2002	N/A	Project completed.
COMMERCE	LA963759	TELEGRAPH ROAD TRACK CAPACITY ENHANCEMENT 97-98 TCI	2002	N/A	Project completed
COMPTON	R5046C	ALAMEDA CORRIDOR IN LOS ANGELES COUNTY AT PACIFIC COAST HIGHWAY, SEPULVEDA BOULEVARD, DEL AMO BLVD, & ALAMEDA ST AT LAUREL PARK ROAD - GRADE SEPARATION	2002	N/A	Project completed

Los Angeles County

Completed and Corrected Projects

Lead Agency	Project ID	Description	2004 RTIP Completion Date	2006 RTIP Completion Date	Project Status
COVINA	LA0C8216	MITIGATE PARKING DEFICIENCY: COVINA METROLINK STATION-PROJ PROPOSES TO CONSTR. 330 NEW PARKING SPACES IN A STRUCT. ON EXISTING STA. PARKING LOT. (PPNO 3224 3345 AB3090REP	2006	N/A	Project completed
DOWNEY	LA982251	DEVELOP DOWNEY TRANSPORT/TRANSIT CTR AND TRANSIT YARD- BUS SYSTEMS, METROLINK, AND LIGHT RAIL ACCESS IMPROVEMENTS- LA TO ORANGE CO INTERMODAL FACILITY- 68,000 SQ/FT - NANCE/LORENA	2004	N/A	Project completed
EL MONTE	LA0B7296	CROSSWALK IMPROVEMENT PROJECT.LOCATED AT RAMONA BL/VALLEY BL, PECK RD/VALLEY BL, PECK RD/LOWER AZUSA RD, PECK RD/RAMONA BL, RAMONA BL/SANTA ANITA	2004	N/A	Project completed
EL MONTE	LA0C8323	SAN GABRIEL VALLEY METRO HUB-IMPLEMENT NEW TRANSPORTATION STRATEGIES, INCLUDING AN ELECTRIC BIKE/SHUTTLE SERVICE/PARKING CONTROL PROGRAM.	2003	N/A	Project completed
GLENDALE	LA0C8220	PURCHASE OF (8) 35-FOOT LOW FLOOR CNG HEAVY-DUTY TRANSIT VEHICLES.	2005	N/A	All vehicles and equipment delivered.
GLENDALE	LA963751	METROLINK - SANTA CLARITA LINE GLENDALE TRANSPORTATION CENTER - UPGRADE STATION 96-97 TCI	2006	N/A	Project completed.

Los Angeles County

Completed and Corrected Projects

Lead Agency	Project ID	Description	2004 RTIP Completion Date	2006 RTIP Completion Date	Project Status
GLENDALE	LA996065	CNG HVY DUTY TRANSIT VEHICLES PURCH 6 BUSES TO REMEDY EXISTING OVERCROWDING	2004	N/A	Project completed.
INGLEWOOD	LA990701	PASSENGER TRANSFER FACILITY: OFF STREET, NE CRNR OF LA BREA & KELSO. WILL NOT ADD NEW SVC. PROVIDES SAFE OFF STREET TRANSFER FOR PASSENGERS.INGLEWOOD BUS. TRANSIT CENTER PHASE 2.	2005	N/A	Project completed
LAC MTA	7050	METRO RAIL BLUE LINE-LONG BEACH/LA WILMINGTON AVENUE AT IMPERIAL HIGHWAY - OVERCROSSING	2002	N/A	Project completed.
LAC MTA	LA000487	PARK AND RIDE LOT (850 SPACES) LANKERSHIM AND CHANDLER - METRO RED LINE	2002	N/A	Project completed.
LAC MTA	LA000489	PARK AND RIDE LOT (700 SPACES) UNIVERSAL CITY - METRO RED LINE	2003	N/A	Project completed.
LAC MTA	LA0B304	PLAYA VISTA EARNMARK, PURCHASE NEW (5) LOW-EMISSION BUSES, TRACKING EQUIP & BUS AMENITIES INCLUDING PASSENGER SHELTERES, INFO KIOSKS & APPURTENANT EQUIP - TRANSIT SERVICE UPGRADE.	2005	N/A	Project completed
LAC MTA	LA0B7288	GRAND AVE. REALIGNMENT AND PEDESTRIAN ENHANCEMENTS-GRAND AVENUE BETWEEN TEMPLE AND SECOND STREET; CONSTRUCTION OF A TWO BLOCK REALIGNMENT OF GRAND AVENUE IN DOWNTOWN L.A	2003	N/A	project completed

Los Angeles County

Completed and Corrected Projects

Lead Agency	Project ID	Description	2004 RTIP Completion Date	2006 RTIP Completion Date	Project Status
LAC MTA	LA0B7337	'CHANDLER BLVD ROW BIKE PATH: 170 FWY TO LA VALLEY COLLEGE-DESIGN OF 2.3 MILES OF BIKEWAY AND OPTIONAL PEDESTRIAN WALKWAY FROM 170 FWY TO LOS ANGELES VALLEY COLLEGE	2005	N/A	Project completed
LAC MTA	LA0C8118	TDM PROGRAM ENHANCEMENT	2004	N/A	Project completed.
LAC MTA	LA0C8179	GRAND AVE RALIGN & PED ENHANCE.- TEMPLE ST TO 300 S/O 2ND ST. STREETScape ENHANCE TO IMPROVE PED. CONNECT. BTWEN CULTURAL & GOV'T FACILITY. PPNO 3332 AB3090REP.	2005	N/A	Construction of project has been completed. MTA is currently waiting for the as-built plans to be completed before final acceptance of the project. Anticipated project acceptance date is May 31, 2006.
LAC MTA	LA210465	SO. CENTRAL LOS ANGELES EXPOSITION PARK INTERMODAL URBAN ACCESS PRJ (STATE OF CAL. DEPT. OF GEN. SERV.) RENEW /RENOVATION PARKING FACILITY IMPROVE PARK/TRAFFIC ACCESS PROGRAM	2003	N/A	Project completed.
LAC MTA	LA29202U2	SAN FERNANDO VALLEY NORTH/SOUTH BRT EXTENSION (PE ONLY)	2010	N/A	Project canceled/completed. Divided into four projects LA29202U3, LA29202U4, LA29202U5, AND LA29202U6 (AMENDMENT 6) was listed as key TCM in 2004 RTIP.
LAC MTA	LA29212X	METRO RAIL GOLD LINE - PASADENA EXT UNION STA TO SIERRA MADRE VILLASTA 13.5 MILES, 12 STATIONS; AND 2.9 M TCSP FUNDS FOR EXTENSION TO CLAREMONT PE WORK	2003	N/A	Project completed.
LAC MTA	LA963755	CHINATOWN INTERMODAL IMPROVEMENT TO DEVELOP A CONNECTION FROM BLUE LINE - PASADENA (CHINATOWN STATION TO BROADWAY STREET) TCI 97-98 (06/14-15/00), TCI 97-98 (03/28-29/01)	2002	N/A	Project completed.

Los Angeles County

Completed and Corrected Projects

Lead Agency	Project ID	Description	2004 RTIP Completion Date	2006 RTIP Completion Date	Project Status
LAC MTA	LA974235	SIGNAL SYSTEM TECHNICIAN TRAINING PROGRAM CURRICULUM DEVELOPMENT PROGRAM AT COMMUNITY COLLEGE	2002	N/A	Project completed
LAC MTA	LA990306	RAPID BUS PROGRAM - 4 - FORTY FT BUSES. ALSO FACILITY: BUS STOP DESIGN AND CONSTRUCTION, TECHNOLOGY UPGRADING, OPERATING SUPPORT.	2007	N/A	Project completed.
LAC MTA	LA991305	RIDESHARE 2000/CLUB METRO- EXTEND AND EXPAND IMPLEMENT. INCENTIVE PRGM. TO ENCOURAGE USE OF ALT. MODES OF TRAVEL OTHER THAN DRIVING ALONE.	2005	N/A	Project In Construction/Implementation Phase. This project has been combined with LA0C8114 & 92733, and will not be listed under this ID # in subsequent reports.
LAC MTA	R616TA	METROLINK - SANTA CLARITA LINE AT VINCENT HILL/ACTON GRADE METROLING ST. INSTL TRFIC SGNALS, CANOPY,PVING,LIHTNG.TCI 96-97 (10/29/97),TCI 97-98 (09/21-22/98),TCI 97-98 (07/08/97).	2002	N/A	Project completed
LONG BEACH PUBLIC TRANSPORTATION CO.	LA0C8320	SOUTHEAST REGIONAL TRANSIT INFORMATION NETWORK-WILL MAKE USERS IDENTIFY THE TRANSIT OPTION THAT BEST MEETS THEIR INDIVIDUAL NEEDS BY SERVING AS A ONE STOP SOURCE.	2005	N/A	Project completed.
LONG BEACH PUBLIC TRANSPORTATION COMPANY	LA01B110	BIKE RACKS ON BUSES	2003	N/A	Project completed.
LOS ANGELES COUNTY	LA0B7004	VEHICLE ACQUISITION FOR EAST LOS ANGELES FIXED ROUTE SHUTTLE SERVICE PHASE II-PURCHASE OF 3 VEHICLES WILL INCREASE FREQUENCY OF THE EXISTING 3 SHUTTLES SERVICE ROUTES	2004	N/A	Project Complete

Los Angeles County

Completed and Corrected Projects

Lead Agency	Project ID	Description	2004 RTIP Completion Date	2006 RTIP Completion Date	Project Status
MANHATTAN BEACH	LAOB418	IN MANHATTAN BEACH - MARINE AVENUE BETWEEN SEPULVEDA BLVD (STATE ROUTE 1) AND VALLEY/ARDOMOR PEDESTRIAN AND AESTHETIC IMPROVEMENTS. (EA# 220201, PPNO #2841). STATE TEA.	2003	N/A	Project completed
MONTEBELLO	LA000504	PURCHASE AND INSTALLATION OF ON BOARD BIKE RACKS	2004	N/A	Project completed.
MONTEBELLO	LA55012	REPLACE BUSES- 2000 (5) 40' BUSES AND (10) 40' EXPANSION BUSES	2003	N/A	Project completed.
NORWALK	LA0C71	PURCHASE OF (4) FOUR ALTERNATIVELY FUELED EXPANSION BUSES	2004	N/A	Project completed.
NORWALK	LA0D01	NORWALK ON BEHALF OF SANTA FE SPRINGS - ALTERNATIVE FUEL VEHICLES AND TRANSIT RELATED FACILITIES.	2004	N/A	project completed
NORWALK	LA0D02	PURCHASE (2) EXPANSION PARATRANSIT VEHICLES	2003	N/A	Project completed.
NORWALK	LA0D04	NORWALK/SANTA FE SPRINGS TRANSPORTATION CENTER EXPANSION - PARKING & RELATED IMPROVEMENTS	2004	2008	project completed

Los Angeles County

Completed and Corrected Projects

Lead Agency	Project ID	Description	2004 RTIP Completion Date	2006 RTIP Completion Date	Project Status
PALOS VERDES ESTATES	LA0C8226	PV TRANSIT CAPITAL IMPROVEMENT PROGRAM II. PURCHASE 3 EXPANSION CLEAN-FUEL VEHICLES.	2005	N/A	First Vehicle Delivered. Project Complete.
PASADENA	LA0B215	PURCHASE OF (5) 30-FOOT ALTERNATIVE FUEL EXTENSION VEHICLES (GTIP)	2004	N/A	Project completed.
REDONDO BEACH	LA0C8072	'PCH TRAFFIC AND INTERSECTION IMPROVEMENT, FROM HERONDO ST TO CATALINA AVE. (PPNO 3126)	2005	2006	Widening/capacity enhancing project; does not meet the definition of a TCM in the SCAB. Not a TCM
SAN GABRIEL VALLEY COG	LA974367	ALAMEDA CORRIDOR EAST - GATEWAY TO AMERICA; RAIL ROAD OVERCROSS SAFETY REALIGNMENT ALONG SO. PACIFIC & UNION PACIFIC RR (SGVCOG)	2006	N/A	Project completed
SAN GABRIEL VALLEY COG	LA990354	ALAMEDA CORRIDOR EAST (SGCG) (T21-1017) RAILROAD CROSSING IMPROVEMENT	2006	N/A	Project completed
SANTA CLARITA	LA0C09	'TRANSIT CENTER PASSENGER AMENITIES	2003	N/A	Project completed.
SANTA CLARITA	LA973024	IMPROVE PEDESTRIAN ACCESS TO TRANSIT STOPS, INSTALLING CROSSWALKS, SIDE- WALKS, AND PEDESTRIAN-ACTUATED TRAFFIC SIGNALS.@ 17 TRANSIT STOPS VARIOUS LOCATIONS, PROJECT EXEMPT	2003	N/A	Project completed

Los Angeles County

Completed and Corrected Projects

Lead Agency	Project ID	Description	2004 RTIP Completion Date	2006 RTIP Completion Date	Project Status
SANTA MONICA	LA0B7267	CROSSWALK ENHANCEMENTS ALONG TRANSIT CORRIDOR-ENHANCEMENTS DESIGNED TO IMPROVE PEDESTRIAN ACCESS TO EXISTING AND PLANNED TRANSIT FACILITIES ALONG SANTA	2004	N/A	Project completed.
SANTA MONICA	LA960192	THROUGHOUT THE CITY OF SANTA MONICA VARIOUS BIKE RACKS AND LOCKERS	2002	N/A	Project completed.
SCAG	LA996082	WEB ACCESS VANPOOL INFO SYS DEV & IMPLMENT DATABSE FOR VANPOOLS, VACANCIES	2002	N/A	Ongoing Project
SCAG	LA996083	COMMUTER CHANNEL NON-MONETARY SUBSCRIPTION SRVCE	2002	N/A	Ongoing Project
SCRAA/LACMTA/SANBAG	LA0B7107	CHATSWORTH INTERMODAL PARK AND RIDE-INCLUDE DESIGN AND CONS. OF ADDITIONAL 150 SPACES- CONSTRUCTION WILL INCL GRADING, ASPHALT PAVING, INSTALLATION OF CONCRETE BUMPERS ETC (PE ONLY)	2004	N/A	Project completed.
LAC MTA	LA29202U1	SAN FERNANDO VALLEY EAST/WEST BRT (FROM THE TERMINUS OF METRO RED LINE RAIL IN NO HOLLYWOOD TO WARNER CTR)14-MILE EXCLUSIVE BUS LANES AT FORMER RAIL RD ROW (PPNO 3333 AB3090REP)	2005	2010	Contract/Project Complete.
LAC MTA	LA990353	ALAMEDA CORRIDOR EAST - NOGALES ST GRADE SEP (T21-491, SGVCG)	2006	2008	Project completed.

Los Angeles County

Completed and Corrected Projects

Lead Agency	Project ID	Description	2004 RTIP Completion Date	2006 RTIP Completion Date	Project Status
LAC MTA	LA29202X	METRO RED LINE MOS-3: N. HOLLYWOOD 5.9-MILE W/ 3 STATIONS, HIGHLAND TO N.HOLLYWOOD STA. 15,370+ 746= 16,117 118,630+5,754=124,384	N/A	2005	Project completed
NORWALK	LA0B0841	PURCHASE TWO (2) 40-FT GILLIG + SHORTFALL	N/A	2005	Project completed
CALTRANS	LA0D174	ROUTE 138 WIDENING FROM 2 LANES TO 4 LANES-WIDENING AT TWIN BRIDGES (SEG.11B) EA# 127261, PPNO 3330			NOT A TCM – widening project; does not meet the definition of a TCM in the SCAB
CALTRANS	LA0D76	IN DOWNTOWN LA-ON ROUTE 110-TEMPLE STREET. ACCESS IMPROVEMENTS.	2005	2008	Widening/capacity enhancing project; does not meet the definition of a TCM in the SCAB. NOT A TCM -
CITY OF LOS ANGELES	LA0C8303	ANGELS FLIGHT RAILWAY PLAZA. ENHNCMENT OF SYSTM & DEVT OF LOWER PLAZA INCL KIOSKS, INCLDS INSTALLING, WAITING & SEATING AREAS, LIGHTING, CNNCTIONS BET HILL ST & ADJCENT RED LINE ST	2005	N/A	Recreational project; not for use as a mode of transportation. NOT A TCM
CITY OF LOS ANGELES	LA996241	CHANDLER BIKEWAY EXTENSION-DESIGN & CONSTRUCT .5 MILE EXT, CYCLIST SHOWER AND LOCKER FACILITY AT HISTORIC TRAIN STATION ACROSS FROM CHANDLER BLVD. FROM THE METRO RED LINE STATION.	2004	2006	Recreational project; not for use as a mode of transportation. NOT A TCM
CITY OF LOS ANGELES	LA996290	SEPULVEDA BLVD. FROM CENTINELA AVE. TO LINCOLN BLVD - WIDEN SEPUL BLVD. BET. LINCOLN AND CENTINELA	2005	2006	-widening/capacity enhancing project; does not meet the definition of a TCM in the SCAB NOT A TCM
LAC MTA	LA996390	SEPULVEDA BLVD. FROM CENTINELA AVE. TO LINCOLN BLVD - WIDEN SEPUL BLVD. BET. LINCOLN AND CENTINELA	2005	2007	Widening/capacity enhancing project; does not meet the definition of a TCM in the SCAB. NOT A TCM
MONROVIA	LA0C8250	MONROVIA RAILROAD DEPOT MULTI-MODAL TRANSIT CENTER: STABILIZING STRUCTURE AND THEN OVERALL STRUCTURAL ELEMENTS WILL BE REPAIRED FOLLOWED BY RESTORING KEY ARCHITECTURAL. PPNO# 3415	2005	2007	Safety/maintenance project. Does not meet the definition of a TCM in the SCAB. NOT A TCM
MONTEBELLO	LA0D28	PURCHASE OF 2 EXPANSION BUSES AND 3 REPLACEMENT BUSES, ALL HYBRID (GASOLINE-ELECTRIC) LOW FLOOR 40' COACH.	2005	2007	Replacement bus purchase is not a TCM. NOT A TCM

Los Angeles County

Completed and Corrected Projects

Lead Agency	Project ID	Description	2004 RTIP Completion Date	2006 RTIP Completion Date	Project Status
MONTEBELLO	LA0D287	PURCHASE OF 29 REPLACEMENT BUSES. GASOLINE-ELECTRIC HYBRID LOW FLOOR 40' COACH. PURCHASE OF 6 EXPANSION BUSES. GASOLINE-ELECTRIC HYBRID LOW FLOOR 40' COACH			Replacement bus purchase is not a TCM. NOT A TCM
MONTEREY PARK	LA0D190	NORTH ATLANTIC BLVD WIDEN AND CHANNELIZATION BETWEEN NEWMARK AVE. HILLMAN AVE WIDEN TO SIX LANES OF OPERATION TO INCLUDE ACCELERATION & DECELERATION LANE OPRTN MDIFCTION.	2006	2008	Widening/capacity enhancing project; does not meet the definition of a TCM in the SCAB. NOT A TCM
PALMDALE	LA0C8326	PALMDALE TRANSPORTATION CENTER COMMUTER SERVICE CENTER-A REGIONAL MULTI-MODAL TRANSIT FACILITY IS CURRENTLY IN DESIGN.			Not in SCAB
PALMDALE	LA0C8361	PALMDALE TRANSIT AMENITIES PROGRAM. PROVIDE BUS SHELTERS ALONG VARIOUS REGIONAL AND LOCAL STOPS WITHIN THE CITY OF PALMDALE.			Not in SCAB
PASADENA	LA0D46	SR 710 MITIGATION PROJ-LAKE AVE/WALNUT ST & HILL AVE/WALNUT ST INTERSECTION MOBILITY IMPRVMENTS. PROJ INCLUDES WIDENING OF THE EAST SIDE OF LAKE AVE. FROM WALNUT FOR TURN LANES.	2005	2006	Widening/capacity enhancing project; does not meet the definition of a TCM in the SCAB. NOT A TCM
PASADENA	LA0D48	SR 710 MITIGATION PROJECT-110 FWY TO 210 FWY CONNECTOR.MARENGO INTERCHANGE EMPHASIS. THIS PROJECT INCLUDES THE INSTALLATION OF DIRECTIONAL SIGNS, CHANGEABLE MESSAGE SIGNS	2006	N/A	Widening/capacity enhancing project; does not meet the definition of a TCM in the SCAB. NOT A TCM
SCRAA/LACMTA/SANBAG	LA0B7009	ANTELOPE VALLEY LINE IMPROVEMENTS- INCREASE CAPACITY AND REDUCE TRAVEL TIME ON THIS COMMUTER RAIL AND FREIGHT SERVICE LINE BETWEEN LANCASTER AND LOS ANGELES	2005	N/A	NOT IN SCAB

Los Angeles County

Completed and Corrected Projects

Lead Agency	Project ID	Description	2004 RTIP Completion Date	2006 RTIP Completion Date	Project Status
CALTRANS	20090	NEAR SOUTH PASADENA FROM ROUTE 10 TO ROUTE 210 - PARTIAL RIGHT OF WAY FOR NEW 6 LANE FREEWAY WITH 2 HOV LANES (EA# 020090, PPNO 0219M)	2006	2008	PROPERTY MANAGEMENT - NOT A TCM

Orange County

Projects Reported on in a Previous RTIP

Lead Agency	Project ID	Description	2004 RTP/RTIP ⁸ Completion Date	2006 RTIP Completion Date	Project Status
CALTRANS	10167	I-5 FROM SR-91 TO LA COUNTY LINE IN BUENA PARK - ADD 1 MIXED FLOW LN AND 1 HOV LN IN EACH DIRECTION. FROM 6 - 0 TO 8 - 2 LANES.	2008	2008	In contract award phase
TCA	10254	SJHC, 15 MI TOLL RD BETWEEN I-5 IN SAN JUAN CAPISTRANO & RTE 73 IN IRVINE, EXISTING 3/M/F EA.DIR.1 ADD'L M/F EA DIR, PLUS CLIMBING & AUX LNS AS REQ, BY 2015 PER SCAG/TCA MOU 4/5/01	2015/2008	2008	ongoing implementation of AVO monitoring requirements of SCAG/TCA MOU
ANAHEIM	ORA000100	GENE AUTRY WAY WEST@ I-5 (I-5 HOV TRANSITWAY TO HASTER) ADD OVERCROSSING ON I-5 (S)/MANCHESTER AND EXTEND GENE AUTRY WAY WEST FROM I-5 TO HARBOR.	2004	2009	There were difficulties in completing the environmental document. The project is now cleared and in the final design early ROW stage.
ORANGE COUNTY TRANS AUTHORITY (OCTA)	ORA000104	TRANSITWAY IMPROVEMENTS AT IRVINE TRANSPORTATION CENTER; BUILD 900 SPACE PARKING STRUCTURE, INCLUDING ENVIRONMENTAL, DESIGN AND CONSTRUCTION.	2004/2005	2007	Delay due to funding and availability of a viable site. The site has been identified and construction will start 2007.
ORANGE COUNTY TRANS AUTHORITY (OCTA)	ORA000193	SR-22/I-405 AND I-405/I-605 INTERCHANGES. DESIGN HOV TO HOV LANE CONNECTORS	2010	2015	<i>Not a TCM for timely implementation. This project should not have been listed as a TCM in 2004; it was not a committed TCM at that time. It became a committed TCM in 2006 (funds for CON in 05/06). Prior years included funding only for design. This project will be reported on as a TCM in the next Timely Implementation report.</i>
CALTRANS	ORA000195	ON SR-22 (I-405 TO SR55) ADD 2 HOV LANES/1 EA DIR (FRM 0 - 2); & 2 AUX LANES/1 EA DIR (FRM 0- 2) (I-5 TO BEACH) & OPERATING IMPROVMENTS	2007	2007	construction underway

⁸ The dates reflected are the 2004 RTP and RTIP completion dates. If the completion date was identical in both documents only one date is listed.

Orange County

Projects Reported on in a Previous RTIP

Lead Agency	Project ID	Description	2004 RTP/RTIP ⁸ Completion Date	2006 RTIP Completion Date	Project Status
FULLERTON	ORA020113	FULLERTON TRAIN STATION - PARKING STRUCTURE, PHASE I AND II. TOTAL OF 670 SPACES.	2004	2008	Project is in environmental phase. Due to the unavailability of previously identified sites, the city is now in the process of procuring a different site. **STIP funds have been programmed to this project as part of the adopted 2006 STIP approved 4/27/06**
ORANGE COUNTY TRANSIT DISTRICT (OCTD)	ORA020119	PURCHASE PARATRANSIT VEHICLES EXPAN (142) - (66) IN FY04/05, (21) IN FY05/06, (14) IN FY06/07, (13) IN FY07/08, (14) IN FY08/09, (14) IN FY09/10	2007/2010	2010	ongoing
VARIOUS AGENCIES	ORA030302	(9) EXPANSION MEDIUM BUSES (TYPE II) AND (11) MOBILE RADIOS - ORANGE COUNTY ARC - PROVIDE SERVICES TO SENIORS AND DISABLED PERSONS.	2004	2006	contract award
TCA	ORA050	ETC (RTE 241/261/133) TOLL RD (RTE 91 TO I-5/JAMBOREE) EXISTING 2 M/F EA, DIR, 2 ADD'L M/F IN EA. DIR, PLUS CLIMB AND AUX LNS AS REQ, BY 2015 PER SCAG/TCA MOU 4/05/01.	2015/2010	2010	ongoing implementation of AVO monitoring requirements of SCAG/TCA MOU
TCA	ORA051	(FTC-N) TOLL RD (OSO PKWY TO ETC) (13MI) EXISTING 2 MF IN EA. DIR; 3 MF EA. DIR BY 2010; 4 MF EA. DIR BY 2015, PLS CLMBNG & AUX LANS PER SCAG/TCA MOU 4/05/01.	2015/2010	2010	ongoing implementation of AVO monitoring requirements of SCAG/TCA MOU
TCA	ORA052	(FTC-S) TOLL RD (I-5 TO OSO PKWY) (15MI) 2 MF EA. DIR BY 2006; AND 2 ADDITIONAL M/F EA. DIR. PLS CLMBNG & AUX LANES AS REQ BY 2015 PER SCAG/TCA MOU 4/05/01.	2015/2010	2010	proceeding toward construction; selection of a preferred alternative 2/23/06; ROD pending 6/06
ORANGE COUNTY TRANSIT DISTRICT (OCTD)	ORA55241	PURCHASE (79) STANDARD 40 FT EXPAN ALT FUEL BUSES - (28) IN FY04/05, (21) IN FY05/06, (14) IN FY06/07, (9) IN FY08/09, (7) IN FY09/10	2007/2010	2010	ongoing

Orange County

Projects Reported on in a Previous RTIP

Lead Agency	Project ID	Description	2004 RTP/RTIP ⁸ Completion Date	2006 RTIP Completion Date	Project Status
BUENA PARK	ORA55286	COMMUTER RAIL STATION (DALE STREET AND MALVERN) IN BUENA PARK. CONSTRUCT NEW RAIL STATION. 308 PARKING SPACES.	2006	2006	construction underway
ORANGE COUNTY TRANS AUTHORITY (OCTA)	ORA65002	RIDESHARE SERVICES RIDEGUIDE, DATABASE, CUSTOMER INFO, AND MARKETING. (ORANGE COUNTY PORTION).	N/A	N/A	ongoing
GARDEN GROVE	ORA981104	RECONSTRUCT HARBOR BLVD INTERCHANGE. 4 LANES EACH DIRECTION. (1/4 MILE BEFORE AND AFTER SR-22 RAMPS) 2 HOV LNES(1 E/B & 1 W/B) AND PROPOSED SR-22 HOV LANES.	2007/2004	2007	Construction underway. Project being completed as part of the overall SR-22 widening project. This project is on the same schedule as that project.
ORANGE, CITY OF	ORA990443	SR-22 AND CITY DRIVE INTERCHANGE IMPROVEMENTS. RECONFIGURE FREEWAY INTERCHANGE AT SR-22 FROM SR-57 TO LEWIS STREET -- FROM 6/0 TO 6/2 LANES (ADDING 2 HOV LANES)	2007/2004	2007	Construction underway. Project being completed as part of the overall SR-22 widening project. This project is on the same schedule as that project.
ORANGE, CITY OF	ORA990452	TUSTIN BRANCH RAIL TRAIL (SANTA ANA RIVER TO FAIRHAVEN ST) CONVERT RAILS TO BIKE TRAIL THROUGH VILLA PARK AND ORANGE. CONNECTS 9 MILE TRAIL.	2003/2005	2006	ROW phase
VARIOUS AGENCIES	ORA990906	LUMP SUM. TEA FUNDS FOR BICYCLE AND PEDESTRIAN FACILITY PROJECTS THROUGHOUT ORANGE COUNTY.	2009	2009	ongoing
VARIOUS AGENCIES	ORA030301	(1) EXPANSION MINIVAN - A.S. FOUNDATION - PROVIDE SERVICES TO SENIORS AND DISABLED PERSONS.	2004	2005	minivans purchased, awaiting delivery

Orange County

Projects Reported on in a Previous RTIP

Lead Agency	Project ID	Description	2004 RTP/RTIP ⁸ Completion Date	2006 RTIP Completion Date	Project Status
MISSION VIEJO	ORA990902	MISSION VIEJO (CITYWIDE) REMOTE TMC AND TRAVLER/PUBLIC INFO ACCESS CENTER. PROVIDES TRAFFIC INFO TO PUBLIC LIBRARIES. EST COMM INTERTIE BETWEEN CITY AND CALTRANS	2003/2004	2006	contract issues caused delay; project is now under construction

Orange County

New TCMs Subject to Timely Implementation (not in the 2004 RTIP)

Lead Agency	Project ID	Description	2004 RTIP Completion Date	2006 RTIP Completion Date	Project Status
ORANGE COUNTY TRANS AUTHORITY (OCTA)	ORA1100501	BUS RAPID TRANSIT - 28MI FIXED BRT FRM BREA MALL TO IRVINE TRANS CNTR. INCLUDES STRUCTURES, ROLLING STOCK, AND FEEDER SVC & IBC SHUTTLE- CNG SHUTTLES FROM JWA TO IBC.	N/A	2010	New Project. This project is being implemented to replace ORA194.

Orange County

Completed and Corrected Projects

Lead Agency	Project ID	Description	2004 RTIP Completion Date	2006 RTIP Completion Date	Project Status
CALTRANS	1332	(RTE SR-22 TO RTE SR-91) IN CITY OF ORANGE WIDEN EXIST 8-LN FWY INCL. 2 STND HOV LNS ADD 2 MIXED FLOW LANES AND_AUX LNS; OC @ LAVETA, MEATS & KATELLA (98 STIP PROJECT)	2002	2005	complete
CALTRANS	5242	I-405 TO LA CO LINE -- ADD ONE HOV LANE IN EACH DIRECTION. THIS PROJECT WILL COMPLETE THE I-605 INTERCOUNTY GAP IN THE HOV SYSTEM IN SO. CALIF. (ITIP PROJECT)	2002	2005	complete
CALTRANS	6951	405/55 INTERCHANGE SOUTH TRANSITWAY MOS1_EXISTING 4 MIXED 1 HOV_ON SR55 AND I-405 EXIST IS 5 MF AND 1 HOV ADD HOV DIRECT TRANSITWAY FROM SR55 TO I-405	2005	2005	complete
ORANGE COUNTY TRANS AUTHORITY (OCTA)	ORA194	CENTRAL ORANGE COUNTY FIXED GUIDEWAY (CENTERLINE) FOR CONSTRUCTION FROM JOHN WAYNE AIRPORT TO SANTA ANA TRANSPORTATION CENTER PLUS LINK TO SANTA ANA COLLEGE	2010	2010	*TCM substitution* this project was modified and will be reported as three separate projects: ORA109, ORA194B and ORA194C. TCM substitution approved by EPA July 27, 2006.
CALTRANS	ORA55073	BIRCH TO I-405 WIDENING; ADD (1) MIXED FLOW LANE IN NB DIR; NB AUX LANE; SOUNDWALLS; AND (1) HOV LANE (2010) IN EACH DIR. NEAR SR55 INTERCHANGE (98 STIP)	2005	2004	complete
LAGUNA NIGUEL	ORA9530	MISSION VIEJO/LAGUNA NIGUEL STATION LOS ANGELES/SAN DIEGO CORRIDOR	2003	2005	complete

Orange County

Completed and Corrected Projects

Lead Agency	Project ID	Description	2004 RTIP Completion Date	2006 RTIP Completion Date	Project Status
YORBA LINDA	ORA981103	IN YORBA LINDA, CONSTRUCT COMMUTER RAIL STATION AND PARK AND RIDE (347 SPACES) NEAR ESPERANZA RD AND NEW RIVER ST	2009	2005	*TCM substitution* this project was modified and will be reported as three separate projects: ORA109, ORA194B and ORA194C
IRVINE	ORA990802	IRVINE AMTRAK STATION BUILD PEDESTRIAN OVERCROSSING AND LANDSCAPING	2003	2005	complete
CALTRANS	6951	405/55 INTERCHANGE SOUTH TRANSITWAY MOS1 EXISTING 4 MIXED 1 HOV ON SR55 AND I-405 EXIST IS 5 MF AND 1 HOV ADD HOV DIRECT TRANSITWAY FROM SR55 TO I-405	2005	2006	complete
ORANGE COUNTY TRANS AUTHORITY (OCTA)	ORA020105	HYBRID ELECTRIC URBAN 40 FT BUSES (10) EXPANSION	2004	2006	complete
ORANGE COUNTY TRANS AUTHORITY (OCTA)	ORA020114	WEST ORANGE COUNTY TRANSIT GUIDEWAY - BUS RAPID TRANSIT		2007	Only the eng phase is programmed, by definition this does not by definition qualify as a TCM
ANAHEIM	ORA120318	ANAHEIM REGIONAL TRANSPORTATION INTERMODAL CENTER (ARTIC) - NEAR/INCLUDING EXPANSION OF EXISTING AMTRAK/METROLINK STATION AT EDISON FIELD TO PROVIDE ACCESS W/ OTHER TRANSIT SERVICE	N/A	2010	Not a TCM – not fully funded (i.e. not a <i>committed</i> TCM with funds for ROW or construction in first two years of 2004 RTIP)
YORBA LINDA	ORA120322	YORBA LINDA - CONSTRUCT PEDESTRIAN BRIDGE OVER IMPERIAL HWY NEAR MAIN ST	2009	2009	Safety/maintenance project. Not a TCM

Orange County

Completed and Corrected Projects

Lead Agency	Project ID	Description	2004 RTIP Completion Date	2006 RTIP Completion Date	Project Status
ORANGE COUNTY TRANS AUTHORITY (OCTA)	ORA120325	OCTA - INTER COUNTY EXPRESS BUS SERVICE - VEHICLE CAPITAL LEASE	2010	2010	complete

Riverside County

Projects Reported in a Previous RTIP

Lead Agency	Project ID	Description	2004 RTP/RTIP ⁹ Completion Date	2006 RTIP Completion Date	Project Status
CALTRANS	354801	JCT RTE 15 TO VALLEY WAY - ADD 1 HOV LN AND 1 M/ F LN IN EA. DIR. INCLUDING OPERATIONAL STRIPING (IN SBD CNTY 9.05 - 9.95 & AT THE EAST END) ALSO WIDEN 5 UC'S & 1 OH	2006/2008	2008	STIP funds allocated and CMAQ funds obligated. Construction to begin during FY 05/06.
CALTRANS	0121D	ON I-215/SR91/SR60, RIV I215 COR IMPROV PROJ - FROM 60/91/215 JCT TO 60/215 SPLIT - WIDEN 6 TO 8 LNS, INCLUDING MAINLINE/IC IMPROVS, ADD HOV, AUX, & SB TRUCK CLIMB LN (EA: 3348U1)	2006/2007	2009	Under construction
CORONA	RIV010227	CORONA ADVANCED TRAFFIC MANAGEMENT SYSTEM (ATMS)	2005	2010	This is an ongoing project. Funds for Part 1 were obligated and project is under construction. Part 2 with 5207 funds will be obligated during FY 06/07.
HEMET	RIV990708	CONSTRUCT TRANSPORTATION/ TRANSIT CENTER/PARK-N-RIDE LOT ON CORNER OF HARVARD AND LATHAM AVE, APP 100 SPACES	2003/2004	2006	CMAQ now obligated. Construction to be during 1/06 with the estimated completion by 5/06.
RIVERSIDE COUNTY TRANS COMMISSION (RCTC)	RIV020902	IN WEST RIV CO FOR EXCEED, A DIVISION OF VALLEY RESOURCE CENTER - PURCHASE 1 EXPANSION 20' MODIFIED VAN, 1 EXPANSION 22' MEDIUM BUS, AND 2 RADIOS - SECTION 5310 FY 02/03 CYCLE	2004	2008	PS&E phase - Local match funding issues now resolved through coordinated effort between Caltrans and RCTC. Final vehicle configuration and order in progress. Project is now moving for expeditiously.
RIVERSIDE COUNTY TRANS COMMISSION (RCTC)	RIV520111	REGIONAL RIDESHARE	N/A	N/A	Ongoing program for implementation of rideshare activities.

⁹ The dates reflected are the 2004 RTP and RTIP completion dates. If the completion date was identical in both documents only one date is listed.

Riverside County

Projects Reported in a Previous RTIP

Lead Agency	Project ID	Description	2004 RTP/RTIP ⁹ Completion Date	2006 RTIP Completion Date	Project Status
SOUTHERN CALIF REGIONAL RAIL AUTHORITY	RIV010214	PURCHASE/REHAB ROLLING STOCK - RIVERSIDE COUNTY SHARE (13 CARS IN FY02/03 AND 18 CARS IN FY 03/04)	2005/2007	2008	First order phase completed with follow-on order to occur by mid FY 05/06. Estimated delivery to be completed by 6/30/08. The first cab order will be completed in 2008, with follow on order completion in 2010
SOUTHERN CALIF REGIONAL RAIL AUTHORITY	RIV011242	PURCHASE EXPANSION ROLLING STOCK (2 CAB CARS AND 3 LOCOMOTIVES) FOR METROLINK IEOC AND RIVERSIDE/FULLERTON/LA LINES (EA: RIVFUL, PPNO: 0079E)	2004/2009	2009	Received STIP funding April 2006. This project is on schedule.
MORENO VALLEY	32300	AT SR60/NASON ST IC - MODIFY/RECONSTRUCT IC & NASON ST FROM ELDER TO FIR: REALIGN EB, WB EXIT PLUS EB & WB ENTRY RAMPS, ADD EB & WB RAMP HOV LNS, & ADD AUX LANES (EA: 32300)	2007	2007	PS&E - environmental cleared and final design progressing. ROW anticipated soon.
TEMECULA	RIV62029	AT HWY 79 SO AND LA PAZ, ACQUIRE LAND, DESIGN AND CONSTRUCT PARK AND RIDE - 250 SPACES (FY 05 HR4818 EARMARK)	2004/2007	2009	PAED - project is a joint effort between Temecula and RTA. Delay results from delay in implementing new Temecula transit center due to past location safety issues. Programmed in RIV050553 for RTA. Temecula and RTA are moving forward to complete the project. The 2006 RTIP reflects the revised timing

Riverside County

Projects Reported in a Previous RTIP

Lead Agency	Project ID	Description	2004 RTP/RTIP ⁹ Completion Date	2006 RTIP Completion Date	Project Status
RIVERSIDE TRANSIT AGENCY	RIV990902	IN WESTERN RIVERSIDE COUNTY IN THE CITY OF PERRIS - CONSTRUCT NEW MULTIMODAL TRANSIT FACILITY (BUS & RAIL) AT 4TH AND D STREETS	2006	2007	Transit bus portion moving forward with implementation estimated during 2007. Metrolink station portion will be completed as part of Perris Valley Line project programmed in RIV520109 (not a committed TCM).

Riverside County

Completed and Corrected Projects

Lead Agency	Project ID	Description	2004 RTIP Completion Date	2006 RTIP Completion Date	Project Status
TEMECULA	RIV030301	ITS DEMO - SIGNAL INTERCONNECT ON SR79 NORTH (DESIGN/INSTALL CONDUIT/ INTERCONNECT CABLE) FROM MARGARITA TO MURRIETA HOT SPRINGS & CCTV AT VARIOUS SIGNALIZED LOCATIONS	2005	NA	Completed.
RIVERSIDE TRANSIT AGENCY	RIV030614	IN WESTERN RIVERSIDE COUNTY - PURCHASE 5 EXPANSION 14 PASSENGER DIAL-A-RIDE VANS (FY 04 5307)	2006	NA	completed
RIVERSIDE TRANSIT AGENCY	RIV030610	RTA BUS STOP AMENITIES - INSTALL APPROX. 45 NEW SHELTERS & REHAB APPROX 159 SHELTERS (PARTS, PAINT, SIGNS, POLES, BENCHES, TRASH RECEPTACLES & ANCILLARY HARDWARE) (FY 04 5307)	2005	NA	completed
RIVERSIDE TRANSIT AGENCY	RIV030613	IN WESTERN RIVERSIDE COUNTY - INSTALL AUTOMATED TRAVELER INFORMATION SYSTEM (ATIS) AT APPROXIMATELY 48 BUS STOPS (INCLUDES UPGRADED SIGNAGE AND LIGHTING) (FY 04 5307)	2006	NA	completed
RIVERSIDE CITY	RIV020605	IN WESTERN RIVERSIDE COUNTY FOR THE CITY OF RIVERSIDE SPECIAL SERVICES - PURCHASE 2 EXPANSION 25' TWELVE PASSENGER DIAL-A-RIDE VEHICLES	2004	NA	completed
RIVERSIDE CITY	RIV030606	CITY OF RIVERSIDE SPECIAL SERVICES - PURCHASE 1 EXPANSION 20 PASSENGER ALT-FUEL DIAL-A-RIDE VEHICLE WITH LIFT, TIEDOWNS, RADIO, AND FAREBOX (FY 04 5307)	2005	NA	completed

Riverside County

Completed and Corrected Projects

Lead Agency	Project ID	Description	2004 RTIP Completion Date	2006 RTIP Completion Date	Project Status
RIVERSIDE COUNTY TRANS COMMISSION (RCTC)	46360	IN RIVERSIDE AND MORENO VALLEY ON SR60 FROM RT 215 TO REDLANDS BLVD ADD 2 HOV LANES	2006	NA	completed
CORONA	RIV030602	IN THE CITY OF CORONA - PURCHASE/INSTALL MOBILE DATA TERMINAL (MDT) & AUTOMATIC VEHICLE LOCATOR (AVL) IN 14 TRANSIT VEHICLES & INTEGRATE W/ DISPATCHING SOFTWARE (FY 04 5307)	2005	NA	completed
SCAG	RIV62103	ITS TRANSIT PROJECT; INCLUDES AUTOMATED VEHICLE LOCATOR, GLOBAL POSITION SAT; MOBILE DATA TERMINALS;		NA	completed
CORONA	RIV010511	CITY OF CORONA -- PURCHASE 3 EXPANSION VEHICLES -- RED LINE FIXED ROUTE	2006	NA	Deleted - TCM Substitution. . New Park and Ride lot to be constructed and submitted as replacement TCM project: 60 spaces, located at 1114 W. Ontario Ave, Corona CA. Estimated date for implementation - April 2006. Expansion bus purchase will be deleted from RTIP. Estimated date for implementation - April 2006. The TCM substitution was approved by EPA July 27, 2006
RIVERSIDE TRANSIT AGENCY	RIV030626	IN WESTERN RIVERSIDE COUNTY - DEBT FINANCING (FY 03/04 PORTION) FOR 57 TRANSIT COACHES, 25 REPLACEMENT, 32 EXPANSION (FY 04 5307)	2005	NA	Construction/Implementation Complete, Project Open for Use
TEMECULA	990914	I-15 TRAFFIC SURVEILLANCE AND SIGNAL SYSTEM INTEGRATION (I-215/ County Line) TEA 21 Demonstration Project	2004	NA	Construction/Implementation Complete, Project Open for Use

Riverside County

Completed and Corrected Projects

Lead Agency	Project ID	Description	2004 RTIP Completion Date	2006 RTIP Completion Date	Project Status
RIVERSIDE TRANSIT AGENCY	RIV041024	IN WESTERN RIVERSIDE COUNTY FOR RTA - PURCHASE 5 PARATRANSIT 12 PASSENGER DIAL-A-RIDE VEHICLES (FY 05 5307)	2006	N/A	Completed Project: Funds obligated in TEAM and expended. Vehicle delivery expected to be completed by 5/12/06.

Riverside County

New TCMs Subject to Timely Implementation (not in the 2004 RTIP)

Lead Agency	Project ID	Description	2004 RTIP Completion Date	2006 RTIP Completion Date	Project Status
RIVERSIDE COUNTY TRANS COMMISSION (RCTC)	RIV030902	IN WESTERN RIVERSIDE COUNTY FOR EXCEED, A DIVISION OF VALLEY RESOURCE CENTER - PURCHASE 2 EXPANSION SMALL BUSES AND 1 EXPANSION MINIVAN (5310 FY 03/04 CYCLE)	N/A	2008	Match issues appear to be resolved and project is progressing forward. Funds anticipated to be obligated and vehicles on order by October 2006.
RIVERSIDE TRANSIT AGENCY	RIV041009	IN WESTERN RIVERSIDE COUNTY FOR RTA - DEBT FINANCING (FY 04/05 PORTION) FOR 57 TRANSIT COACHES, 25 REPLACEMENT, 32 EXPANSION (FY 05 5307)	N/A	2006	Construction/project implementation phase - debt financing project -
RIVERSIDE TRANSIT AGENCY	RIV050538	IN WESTERN RIVERSIDE COUNTY FOR RTA - DEBT FINANCING (FY 05/06 PORTION) FOR 57 TRANSIT COACHES, 25 REPLACEMENT, 32 EXPANSION (FY 06 5307, UZA: RIV-SAN)	N/A	2007	In PS&E
RIVERSIDE TRANSIT AGENCY	RIV051005	IN WESTERN RIVERSIDE COUNTY FOR RTA: PURCHASE 10 EXPANSION MINIVANS (APPROX 5 PASSENGERS EACH, GAS/DIESEL) (5310 FY 05/06 CYCLE)	N/A	2009	In PS&E

Riverside County

New TCMs Subject to Timely Implementation (not in the 2004 RTIP)

Lead Agency	Project ID	Description	2004 RTIP Completion Date	2006 RTIP Completion Date	Project Status
RIVERSIDE COUNTY TRANS COMMISSION (RCTC)	RIV051006	IN WESTERN RIVERSIDE COUNTY FOR CARE CONNEXUS INC.: PURCHASE 1 EXPANSION LARGE BUS (APPROX 16 PASSENGERS, GAS/DIESEL) W/ LIFT AND TIEDOWNS (5310 FY 05/06 CYCLE)	N/A	2009	In PS&E
RIVERSIDE TRANSIT AGENCY	RIV051008	INSTALL MULTI-JURISDICTIONAL ATIS AT TRANSIT CENTERS & HIGH TRAFFIC CORRIDOR BUS STOPS INCLUDING REAL TIME SCHEDULES, IMPROVED SIGNAGE & LIGHTING (MAGNOLIA CORRIDOR PHASE)	N/A	2007	Project implementation now in progress and should be completed by 6/30/07. 5309c funds obligated. Maintain project in prior obligated section. project split also (RIV041028)
RIVERSIDE COUNTY TRANS COMMISSION (RCTC)	RIV011243	METROLINK-SAN BERNARDINO SUBDIVISION TIER 11 CONSTRUCT NEW STATION AT 3360 VAN BUREN BLVD IN RIVERSIDE (PARKING 550 SPACES)	2003	Replaced 2004	<i>This project went through the substitution process in 2004; therefore does not need to be included in the 2006 RTIP</i> Downtown Riverside and La Sierra stations were expanded to provide additional parking spaces.

San Bernardino County

Projects Reported in a Previous RTIP

Lead Agency	Project ID	Description	2004 RTP/RTIP ¹⁰ Completion Date	2006 RTIP Completion Date	Project Status
VARIOUS	713	I-215 CORRIDOR NORTH - IN SAN BERNARDINO, ON I-215 FROM RTE 10 TO RTE 30- ADD 2 HOV LANES 1 LANE IN EA. DIR. AND OPERATIONAL IMPROVEMENTS	2005/2010	2010	Project in Engineering (PS&E) Phase. The project was delayed because of conflicting findings between the environmental and engineering analysis with regard to the preferred alternative, necessitating substantial revisions to the environmental analysis and to the traffic studies. Project is still having design issues with FHWA
VARIOUS	20620	UPLAND TO SAN BERNARDINO FROM LOS ANGELES COUNTY LINE TO ROUTE 215 - 8 LANE FREEWAY INCLUDING 2 HOV LANES (6+2) - 210 CORRIDOR PROJECT W/AUX LANES THROUGHOUT SEGMENT 9-11	2007/2009	2009	segments 1-9 complete; finishing up last 2 segments-environmental reevaluation is taking place o the last two segments
SANBAG	94163	RIDESHARE ACTIVITIES FOR SOUTH COAST AIR BASIN	N/A	N/A	On Going Operational Project-monies expended for all current years - still an on-going project new number 20040827
SANBAG	200074	LUMP SUM - TRANSPORTATION ENHANCEMENT ACTIVITIES PROJECTS FOR SAN BERNARDINO COUNTY- BIKE/PED PROJECTS	2004	2006	Project in Construction/Implementation Phase-funds have been obligated and projects underway
RIALTO	200450	RIALTO METROLINK STATION - INCREASE PARKING SPACES FROM 225-775	2006	2007	starting feasibility study

¹⁰ The dates reflected are the 2004 RTP and RTIP completion dates. If the completion date was identical in both documents only one date is listed.

San Bernardino County

Projects Reported in a Previous RTIP

Lead Agency	Project ID	Description	2004 RTP/RTIP ¹⁰ Completion Date	2006 RTIP Completion Date	Project Status
OMNITRANS	981118	BUS SYSTEM - PASSENGER FACILITIES: DESIGN AND BUILDING OF ONTARIO TRANSCENTER	2005/2008	2008	starting design
COLTON	2002164	ON VALLEY BLVD. IN COLTON TO NORTH TO 10TH STREET CONNECTING TO ABANDONED RR CORRIDOR ON WEST SIDE OF COLTON AVE.- CONSTRUCT CLASS I BIKEWAY, LANDSCAPING AND LIGHTING	2003/2006	2007	Project in ROW Clearance Phase. Project was delayed due to protracted negotiations with BNSF Railroad on ROW. Environmental completed in 2004. The \$659,000 of TEA 3. Environmental issues and delayed 1 year and doing historical site. Looking for construction being underway by June 06.
OMNITRANS	2002171	(1) EXPANSION PARATRANSIT VAN	2003	2003	Combined in 2004 with ID 20020110
SANBAG	20020106	MONTCLAIR PEDESTRIAN UNDERCROSSING-CONSTRUCTION OF A 2ND PLATFORM CREATES NEED FOR CONSTRUCTION OF NEW UNDERCROSSING	2003	2006	<i>The platform is complete and in use with an at-grade crossing. The undercrossing is currently in the design phase; however, the lead agency had to reconsider the design to accommodate the Gold Line which is currently planned to terminate in Montclair. SCRRA is the lead agency for the design and construction</i>
RANCHO CUCAMONGA	20020201	PACIFIC ELECTRIC INLAND EMPIRE TRAIL – PHASE 1 – HAVEN AVENUE TO 1200' EAST OF ETIWANDA AVE (3.4 MILES) CONSTRUCT CLASS 1 BIKE TRAIL & ROW ACQ, ETIWANDA DEPOT	2004/2006	2007	finishing PS&E

San Bernardino County

Projects Reported in a Previous RTIP

Lead Agency	Project ID	Description	2004 RTP/RTIP ¹⁰ Completion Date	2006 RTIP Completion Date	Project Status
SANBAG	SBD031505	VARIOUS LOCATIONS - LUMP SUMS LTF, ARTICLE 3 BICYCLE/PEDESTRIAN PROJECTS (PROJECTS ARE CONSISTENT WITH 40 CFR PART 93.126, 127, 128, EXEMPT TABLES 2 & 3)	2004	2008	3 million obligated - 3.9 left to obligate; ongoing allocations

San Bernardino County

New TCMs Subject to Timely Implementation (not in the 2004 RTIP)

Lead Agency	Project ID	Description	2004 RTIP Completion Date	2006 RTIP Completion Date	Project Status
FONTANA	200431	INLAND PACIFIC ELECTRIC TRAIL - ON OLD SP ABANDONED RR BETWEEN I- 15 TO JUNIPER AVE.-CONSTRUCT CLASS 1 BIKE LANE (APPROX. 7 MILES LONG)	N/A	2007	working with caltrans to get federal funds obligated - obligation of funds expected by 9/06

San Bernardino County

Completed and Corrected Projects

Lead Agency	Project ID	Description	2004 RTIP Completion Date	2006 RTIP Completion Date	Project Status
SANBAG	SBD031505	VARIOUS LOCATIONS - LUMP SUMS LTF, ARTICLE 3 BICYCLE/PEDESTRIAN PROJECTS	2004	N/A	Project in Construction/Implementation Phase - projects awarded funds and projects completed for the 2004 FY
CHINO	SBD41220	CHINO AVENUE/CENTRAL TO 6TH STS. MULTI-MODAL TRANSPORTATION CENTER INCLUDES PARK-N-RIDE LOT WITH 125 SPACES(PHASE 1 FUNDED-PHASE 2 AWAITING FUNDING)	2004	N/A	Project In Construction/Implementation Phase-project should be completed by 6/06-monies obligated and underway
OMNITRANS	SBD31088	BUS FLEET EXPANSION-PURCHASE 40' EXPANSION HEAVY DUTY COACHES & AUX. EQUIPMT, CNG 01-9, 03-1 (Note: The 'OTHER' FUNDS ARE CARL MAYER FUNDS)		N/A	completed
SANBAG	SBD0194	NEAR FONTANA FROM 0.5 MI E OF HEMLOCK TO 0.2 MI E OF SIERRA AVE CONSTRUCT 6-LANE FWY & 2 HOV LANES	2002	N/A	completed
OMNITRANS	981119	TRANSIT INTERMODAL FACILITIES - FONTANA TRANSCENTER - EXPAND BUS BAYS, IMPROVE LANDSCAPING, SIGNALS AND PEDESTRIAN AND PASSENGER FACILITIES	2002	N/A	completed
PERRIS	RIV990709	IN THE CITY OF PERRIS - RECONSTRUCT INTERSECTION AT 4TH ST AND REDLANDS AVE INCLUDING ROUND ABOUT, MINOR LANDSCAPING AND MINOR R/W ACQUISITION	2004	2012	Per the request for Caltrans and the City of Perris, RIV990709 has been re-scoped to be a standard intersection signal installation which is now stated in the 2006 RTIP. This project does not meet the definition of a TCM per EPA/TCWG 5/2/06.

San Bernardino County

Completed and Corrected Projects

Lead Agency	Project ID	Description	2004 RTIP Completion Date	2006 RTIP Completion Date	Project Status
RIVERSIDE CITY	RIV0084	AT VAN BUREN ST IC RECONSTRUCT RAMPS (INCLDS HOV RAMPS), WIDEN OC ON VAN BUREN FROM 4 TO 6 LN & ADD AUX LANES; ADD NEW EB ONRAMP W/ENTRANCE @ INDIANA	2005	2009	HOV does not include a bypass. Not a TCM - should be labeled as EXEMPT per EPA 5/2/06

2004 RTIP Committed Transportation Control Measures (TCMs)

Project Listing Report

Timely Implementation Report, 2004 RTIP: **Transportation Control Measure (TCM) Project Implementation Status- By County**

Los Angeles County

LEAD AGENCY	PROJECT ID	AIR BASIN	RTE	DESCRIPTION	2004 RTP PROJECT COMPLETION DATE	2004 RTIP PROJECT COMPLETION DATE	Project Status
ACCESS SERVICES INC.	LA900520	SCAB	0	PURCHASE OF ADD'L 591 VEHICLES FROM FY01 TO FY05. 110 VEHICLES IN FY01, 161 VEHICLES IN FY02, 125 VEHICLES IN FY03, 149 VEHICLES IN FY04, AND 92 VEHICLES IN FY05.	2005	2005	Project Implementation Phase
AGOURA HILLS	LA990362	SCAB	0	CITYWIDE STREET AND BIKE PATH PROJ (T21-939). US 101 REGIONAL BIKE LANE GAP CLOSURE. TCSP	2003	2004	Project In Engineering (PS&E) Phase. This project has been delayed somewhat due to unforeseen design difficulties. The issues are now being resolved and the project is expected to be expeditiously implemented.
ALAMEDA TRANSPORTATION CORRIDOR AGENCY	LA963731	SCAB	0	ALAMEDA CORRIDOR - NORTH END RAIL ROAD/ARTERIAL GRADE SEPS. & RELATED IMPROVEMENTS EIS/EIR COMPLETE; 8100+1394 P.E. 10517+305 R/W; 29483+5300 CONS.	2004	2004	Project Completed
ALAMEDA TRANSPORTATION CORRIDOR AGENCY	LA963732	SCAB	0	ALAMEDA CORRIDOR - MID CORRIDOR SEGMENT 10 MI TRENCH >20 ARTERIAL GRADE SEPS, ENVIRONMENTAL CLEARANCE	2003	2003	Project Completed
ALAMEDA TRANSPORTATION CORRIDOR AGENCY	LA963733	SCAB	0	ALAMEDA CORRIDOR - SOUTH END 7 RAILROAD / ARTERIAL GRADE SEPS. + RELATED IMPROVEMENTS ENV. CLEARANCE #NAME?	2002	2002	Project Completed
ANTELOPE VALLEY TRANSIT AUTHORITY	LA0B7008	VAR	0	3 EXPANSION 40 FT. LOW FLOOR CLEAN DIESEL BUSES; LOCAL FIXED-ROUTE BUSES; TO RELIEVE PEAK PERIOD OVERCROWDING ON CORE ROUTES.	2003	2003	Project Completed
BALDWIN PARK	LA0B7012	SCAB	0	LOCAL NTD REPORTERS' BUS FLEET EXPANSION.19 BUSES FOR 5 CITIES.BALDWIN PARK, COMPTON, EL MONTE, MONTEREY PARK & WEST COVINA (CNG,DIESEL & PROPANE FUEL 30-35 FT. VEH).	2005	2005	Project In Engineering (PS&E) Phase
BELLFLOWER	LA996275	SCAB	0	WEST BRANCH GREENWAY MULTI-MODAL TRANS. CORRIDOR DESIGN AND CONSTRUCT 2.5 MILE CLASS I BIKE PATH ALONG MTA-OWNED SANTA ANA BRANCH ROW INCL. PEDESTRIAN AND LANDSCAPING	2003	2006	Project In Engineering (PS&E) Phase. There were problems in reconciling ROW guidelines; there was the potential that the Orange Line might intersect with this project, so the plans had to be reconfigured. These issues have since been resolved and the project is now being expeditiously implemented.
BURBANK	LA0D25	SCAB	0	PROCUREMENT OF (3) ALTERNATIVE FUEL TRANSIT VEHICLES	2004	2004	Project Completed
BURBANK	LA8STIP13	SCAB	0	BURBANK LOCAL TRANSIT PURCHASE OF THREE ALT. FUEL BUSES FOR ONGOING TDM PROGRAM	2004	2004	Project Completed

CALABASAS	LA974100	SCAB	0	U.S. 101 INTERJURISDICTIONAL BIKELANE GAP CLOSURE CONSTRUCTION 4.5 MILES OF BIKEWAY IMPROVEMENTS TO CLOSE SEVERAL GAPS WITHIN A 12 MILE CORRIDOR(TEA21-#69)	2003	2006	Project In Engineering (PS&E) Phase. During the Environmental Documentation Phase, issues were raised about streams and wetlands in the area, requiring modifications to the plans. This also resulted in a change in Engineers, adding a slight delay. These issues have since been resolved and the project is now being expeditiously implemented.
CALTRANS	1178A	SCAB	405	IN LOS ANGELES AND CULVER CITY FROM ROUTE 90 TO ROUTE 10 - HOV LANES (SB 5+0 TO 5+1; NB 5+0 TO 5+1 HOV) 98CTIP \$ FUND NB LN, ALSO PAYS FOR SB \$ DELETED FROM 96STIP	2006	2007	Project In Engineering (PS&E) Phase
CALTRANS	11985	SCAB	405	NEAR HAWTHORNE AND CULVER CITY FROM ROUTE 105 TO ROUTE 90 - 6 LANE FREEWAY, ADD 2 HOV LANES AND SOUNDWALLS. (EA# 119851, PPNO# 0824B)	2005	2005	Project In Construction/Implementation Phase
CALTRANS	12570	SCAB	60	RTE. 57/60 HOV CONNECTOR INDUSTRY FROM OLD BREA CANYON ROAD TO GRAND AVENUE - HOV DIRECT CONNECTORS AND COLLECTOR ROAD (BOTH DIRECTIONS)	2006	2007	Project In Engineering (PS&E) Phase
CALTRANS	16881	SCAB	5	IN LA MIRADA TO SANTA FE SPRINGS FROM ORANGE COUNTY LINE TO ROSECRANS AVENUE - INTERIM HOV LANES; I-5 Rail Grade Crossing between RTE. 605/91.	2014	2014	This project has been combined with LA0D73, and will not be listed under this ID # in subsequent Timely Implementation Reports.
CALTRANS	9061D	SCAB	0	ALAMEDA CORRIDOR IN LOS ANGELES COUNTY AT PACIFIC COAST HIGHWAY - GRADE SEPARATION	2002	2002	Project Completed
CALTRANS	LA000357	SCAB	5	--- FROM ROUTE 170 TO ROUTE 118 HOV LANES (10 TO 12 LANES) (CFP 345) (2001 CFP 8339; CFP2197). (EA# 121901, PPNO# 0158K)	2008	2010	Project In Environmental Documents/Pre-design Phase. Project was delayed due to administrative difficulties. MTA is working with Caltrans and other agencies to resolve these issues so as to meet the current completion date.
CALTRANS	LA000358	SCAB	5	--- FROM ROUTE 134 TO ROUTE 170 HOV LANES (8 TO 10 LANES) (CFP 346)(2001 CFP 8355). (EA# 121801, PPNO# 0142F)	2012	2010	Project In Engineering (PS&E) Phase. MTA is working with Caltrans to further expedite the construction schedule.
CALTRANS	LA000359	SCAB	10	IN EL MONTE AND BALDWIN PARK FROM BALDWIN AVE TO ROUTE 605 HOV LANES (8+0 TO 8+2) AND TOS PROJECTS. (EA#10691. PPNO# 0295M)	2004	2005	Project In Engineering (PS&E) Phase
CALTRANS	LA000543	SCAB	10	IN POMONA AND CLAREMONT FROM ROUTE 57 TO SAN BERNARDINO COUNTY LINE HOV LANE IN EACH DIRECTION (C-I: 77719; CFP 350; PPNO 00362) ALSO SOUNDWALL AND REHAB. (EA# 122401,PPNO# 0315P).	2005	2004	Project Completed
CALTRANS	LA01342	SCAB	10	RT 10 FROM RT 605 TO PUENTE AVE HOV LANES(8+0 TO 8+2). (EA# 117070, PPNO# 0306N)	2008	2010	Project In Engineering (PS&E) Phase. Project was delayed due to administrative changes in implementation design. These issues are now being resolved and the project is expected to be expeditiously implemented.
CALTRANS	LA01344	SCAB	5	RT 5 FROM RT 118 TO RT 14 FROM 10 TO 12 LANES HOV LANES. EA# 122001, PPNO# 0162P	2005	2006	Project In Bid/Advertise Phase.
CALTRANS	LA01348	SCAB	14	--- RT 14 FROM ESCONDIDO CYN RD. TO PEARBLOSSOM HWY HOV LANES (4 TO 6 LANES) ONE LANE IN EACH DIRECTION. (EA-117101, PPNO# 0389N)	2002	2003	Project Completed
CALTRANS	LA0B420	SCAB	0	IN VAN NUYS - MULTIMODAL TRANSPORTATION CENTER - PEDESTRIAN IMPROVEMENTS AND LANDSCAPING	2002	2004	Project Completed

CALTRANS	LA0B7215	SCAB	5	RTE 5 CORRIDOR WIDENING & RECONSTRUCT IC SEGMENT A - OCL TO RTE 605 WIDEN FROM 6 TO 10 LNS (1 HOV & ONE MF IN EA. DIR). VALLEY VIEW & CARMENITA IC; MODIFY FWY TO FWY IC @ RTE 605	2014	2014	This project has been combined into LA0D73, and will not be listed under this ID # in subsequent reports.
CALTRANS	LA0B875	SCAB	10	HOV LANES FROM CITRUS TO ROUTE 57/210	2030	2015	Project In Engineering (PS&E) Phase. The project completion date was erroneously reported as 2030 in the 2004 RTP.
CALTRANS	LA0B951	SCAB	71	ROUTE 10 TO ROUTE 60 -- EXPRESSWAY TO FREEWAY CONVERSION -- ADD 1 HOV LANE AND 1 MIXED FLOW LANE . (2001 CFP 8349, TCRP #50) (EA# 210600, PPNO# 2741)	2030	2010	Project In Right-of-way Acquisition Phase. The project completion date was erroneously reported as 2030 in the 2004 RTP.
CALTRANS	LA0C8344	SCAB	405	EXTENSION OF N/B I-405 HOV LANE-TO EXTEND THE HOV LANE ON N/B I-405 FROM SOUTH OF VENTURA BL TO SO. BURBANK BLVD WHERE IT WILL JOIN THE EXISTING HOV LANE. (EA# 199620, PPNO# 2788).	2007	2007	Project In Engineering (PS&E) Phase
CALTRANS	LA0D73	SCAB	5	LA MIRADA, NORWALK & SANTA FE SPRINGS-ORANGE CO LINE TO RTE 605 JUNCTION. WIDEN FOR HOV & MIXED FLOW LNS, RECONSTRUCT VALLEY VIEW & CARMENITA RD I/C. MODEL #1404	2014	2014	Project In Environmental Documents/Pre-design Phase. (Project # LA0B7215 will be incorporated into this project in future Timely Implementation Reports.)
CALTRANS	LA195900	SCAB	405	RTE. 405 - WATERFORD AVE. TO RTE 10 - AUX LANE; LOS ANGELES - WATERFORD AV. TO RTE 10 - CONSTRUCT S/B AUX LANE & S/B HOV LANE (2001 CFP 8354) (EA# 195900,PPNO# 2333)	2006	2007	Project In Engineering (PS&E) Phase
CALTRANS	LA962201	SCAB	14	NEAR SANTA CLARITA, FROM RT 5 TO 126/S.F. RD HOV PROJECT (EA# 119843, PPNO# 0380G)	2003	2003	Project Completed
CALTRANS	LA962216	SCAB	0	TOPANGA CANYON BLVD. BIKE LANE (96 CFP PROJ) CLASS II (RESTRIPE TO ADD LANE_ - 7 MILES)	2003	2004	Project Completed
CALTRANS	LA963519	SCAB	0	ADD 3 MILES OF TRIPLE TRACK AT BANDINI, MP 148.5 & 151.7 BETWEEN FULLERTON & LAUS	2002	2007	Project in Bid/Advertise Phase. The project has been delayed due to unforeseen jurisdictional issues, ROW acquisition issues, and MOU execution. The MOU is now in process, and the other issues have been resolved. The project is expected to be implemented expeditiously, once the MOU is executed.
CALTRANS	LA963724	SCAB	30	IN LA VERNE AND CLAREMONT, FROM FOOTHILL BOULEVARD TO SAN BERNAR- DINO COUNTY LINE - CONSTRUCT 8-LANE FREEWAY INCLUDING 2-HOV LANES (12620, 12640, 12630, 10501, 17210)	2003	2003	Project Completed
CALTRANS	LA996134	SCAB	5	RTE. 5/14 INTERCHANGE & HOV LNS ON RTE. 14 -- CONSTRUCT 2 ELEVATED LANES -- HOV CONNECTOR (DIRECT CONNECTORS) (EA# 16800)(2001 CFP 8343) (PPNO# 0168M)	2014	2009	Project In Engineering (PS&E) Phase
CALTRANS	LA996137	SCAB	60	RTE. 60 HOV LNS. FROM RTE. 605 TO BREA CANYON RD. - HOV LANE (FROM 8 TO 10 LANES TO 10 TO 12 LANES) (CFP: 358, 4262, 6137=67,150+IIP: 5,100)	2008	2007	Project In Engineering (PS&E) Phase
CALTRANS	LA996138	SCAB	5	RTE.5 HOV LNS. FROM FLORENCE AVE TO RTE.19 -- ADD ONE LANE IN EACH DIRECTION	2025	2016	Project In Environmental Documents/Pre-design Phase
CALTRANS	R5046C	SCAB	0	ALAMEDA CORRIDOR IN LOS ANGELES COUNTY AT PACIFIC COAST HIGHWAY, SEPULVEDA BOULEVARD, DEL AMO BLVD, & ALAMEDA ST AT LAUREL PARK ROAD - GRADE SEPARATION	2002	2002	Project Completed

CARSON, CITY OF	LA0C8219	SCAB	0	SOUTH BAY PAVILION REGIONAL TRANSIT CTR. CONSTRUCTION OF A TRANSIT CTR AT THE SOUTH BAY PAVILION SHOPPING CTR TO BE SERVED BY ALL 8 CARSON CIRCUIT RTES & MTA LINES #205 & #446-447.	2006	2006	Project In Environmental Documents/Pre-design Phase.
COMMERCE	927108	SCAB	0	ALAMEDA CORRIDOR IN COMMERCE AT ATLANTIC BOULEVARD AND TELEGRAPH ROAD - INTERSECTION IMPROVEMENTS	2002	2002	Project Completed
COMMERCE	LA0C37	SCAB	0	BUS STOP IMPROVEMENTS, CONSTRUCTION OF PASSENGER SHELTERS AND INFORMATION KIOSKS	2002	2002	Project Completed
COMMERCE	LA963759	SCAB	0	TELEGRAPH ROAD TRACK CAPACITY ENHANCEMENT 97-98 TCI	2002	2002	Project Completed
COMMERCE	R615TA	SCAB	0	METROLINK - RIV/LA VIA FULLERTON AT COMMERCE METROLINK STATION - PLATFORM CONSTRUCTION	2002	2002	Project Completed
COMPTON	LAOB7326	SCAB	0	COMPTON CREEK BIKEWAY EXTENSION - PHASE III. DESIGN & CONSTRUCT .6 MI OF CLASS 1 BIKE/PED PATH FROM GREENLEAF BLVD TO ARTESIA FWY. WILL INC BIKE PATH, PED WALKWAY SIGNAGE, STRIPING	2005	2005	Project In Engineering (PS&E) Phase
COVINA	LA0C8216	SCAB	0	MITIGATE PARKING DEFICIENCY FOR COVINA METROLINK STATION-PROJECT PROPOSES TO CONSTRUCT 330 NEW PARKING SPACES IN A STRUCTURE OVER AN EXISTING STATION PARKING LOT. (PPNO# 3224)	2006	2006	Project In Engineering (PS&E) Phase
COVINA	LA9811080	SCAB	0	EASTLAND SATELLITE PARK n RIDE LOT (REPLACEMENT PARKING FOR EASTLAND SHOPPING CENTER -- 429 SPACES) (CROSS STREETS ARE BARRANCA/WORKMAN)	2002	2002	Project Completed
CULVER CITY MUNI BUS LINES	LA026	SCAB	0	PROCUREMENT OF TWO (2) 30' CNG EXPANSION BUSES FOR SERVICE	2003	2003	Project completed
CULVER CITY MUNI BUS LINES	LA0B400	SCAB	0	PROCUREMENT OF FOUR (4) 40' CNG EXPANSION BUSES/400K PER BUS	2004	2004	Project Implementation Phase
CULVER CITY MUNI BUS LINES	LA0C8382	SCAB	0	SEPULVEDA BLVD BUS STOP IMPROVEMENT PROGRAM. BUS STOP AMENITIES INC LIGHTING SIGNAGE, LANDSCAPING, SHELTERS, SEATING, LANDINGS AND TRASH RECEPTACLES.	2008	2010	Multi-component Project Underway. The project was delayed due to administrative issues, which have since been resolved, and the project is expected to be expeditiously implemented.
DOWNEY	LA982251	SCAB	0	DEVELOP DOWNEY TRANSP/TRANSIT CTR AND TRANSIT YARD- BUS SYSTEMS, METROLINK, AND LIGHT RAIL ACCESS IMPROVEMENTS- LA TO ORANGE CO INTERMODAL FACILITY- 68,000 SQ/FT - NANCE/LORENA	2002	2004	Project Completed
FOOTHILL TRANSIT ZONE	LA0B311	SCAB	0	PARK AND RIDE FACILITY TRANSIT ORIENTED NEIGHBORHOOD PROGRAM	2003	2005	Project In Environmental Documents/Pre-design Phase. The project was delayed due to site environmental factors, requiring the identification of additional mitigation measures. These issues have since been resolved and the project is now being expeditiously implemented.
FOOTHILL TRANSIT ZONE	LA0C8362	SCAB	0	EL MONTE STATION IMPROVEMENT PROJECT-FUNDING WILL PROVIDE FOR NEW LIGHTING, INFORMATION SIGNAGE, AND OTHER PASSENGER AMENITIES.	2004	2005	Project In Construction/Implementation Phase
FOOTHILL TRANSIT ZONE	LA963526	SCAB	0	BUS STOP ENHANCEMENT	2005	2005	Project In Construction/Implementation Phase
FOOTHILL TRANSIT ZONE	LA963762	SCAB	0	MONROVIA TIMED TRANSFER CENTER	2004	2004	Project In Environmental Documents/Pre-design Phase

FOOTHILL TRANSIT ZONE	LA9811007	SCAB	0	AVL SYSTEM, ARRIVAL SIGNS, FUEL MGMT. SYSTEM AND CAROUSEL	2005	2005	Project In Construction/Implementation Phase
GLENDALE	LA0C8220	SCAB	0	PURCHASE OF (8) 35-FOOT LOW FLOOR CNG HEAVY-DUTY TRANSIT VEHICLES.	2005	2005	Project Implementation Phase
GLENDALE	LA963751	SCAB	0	METROLINK - SANTA CLARITA LINE GLENDALE TRANSPORTATION CENTER - UPGRADE STATION 96-97 TCI	2006	2003	Project Completed
GLENDALE	LA996065	SCAB	0	CNG HVY DUTY TRANSIT VEHICLES PURCH 6 BUSES TO REMEDY EXISTING OVERCROWDING	2004	2004	Project Completed
INGLEWOOD	LA990701	SCAB	0	PASSENGER TRANSFER FACILITY: OFF STREET, NE CRNR OF LA BREA & KELSO. WILL NOT ADD NEW SVC. PROVIDES SAFE OFF STREET TRANSFER FOR PASSENGERS.INGLEWOOD BUS. TRANSIT CENTER PHASE 2.	2002	2005	Project In Construction/Implementation Phase. There were difficulties with contractor to whom the work was originally awarded. A new contractor has since been designated, and the project is now being expeditiously implemented.
LONG BEACH	LA0C8163	SCAB	0	BIKEWAY AND PEDESTRIAN IMPROVEMENTS. 1.2 MILE CLASS I BIKE/PED PATH FROM WALNUT AVE TO WILLOW ST AT THE BLUE LINE STATION.	2005	2005	Project In Construction/Implementation Phase
LONG BEACH	LA0C8331	SCAB	0	LONG BEACH WAYFINDING/TRANSIT CONNECTION PROGRAM-MAJORITY OF SIGNS WILL BE PEDESTRIAN, AND WILL INCLUDE MAPPING THAT DISPLAYS DESTINATIONS AND TRANSIT OPTIONS.	2004	2004	Project In Engineering (PS&E) Phase
LONG BEACH PUBLIC TRANSPORTATION COMPANY	LA01B110	SCAB	0	BIKE RACKS ON BUSES	2003	2003	Project Completed
LONG BEACH PUBLIC TRANSPORTATION COMPANY	LA0B7006	SCAB	0	LONG BEACH TRANSIT EXPANSION BUSES - THE PURCHASE OF UP TO 11 40-FOOT, LOW-FLOOR LNG ALTERNATIVE FUEL BUSES WHICH SERVE THE MOST CROWDED ROUTES, INCLUDING 190,7,100 & 171.	2003	2003	Project completed
LONG BEACH PUBLIC TRANSPORTATION COMPANY	LA0C8320	SCAB	0	SOUTHEAST REGIONAL TRANSIT INFORMATION NETWORK-WILL MAKE USERS IDENTIFY THE TRANSIT OPTION THAT BEST MEETS THEIR INDIVIDUAL NEEDS BY SERVING AS A ONE STOP SOURCE.	2003	2005	Pre-design Phase. Project was delayed due to administrative changes in implementation design. These issues have since been resolved and the project is now being expeditiously implemented.
LONG BEACH PUBLIC TRANSPORTATION COMPANY	LA0C8383	SCAB	0	LONG BEACH TRANSIT: BUS STOP IMPROVEMENT PROJ. ENHANCE 9 OF RAIL STATION FEEDER BUS STOPS TO EASE TRANSFERS, MAKE PUBLIC TRANSIT MORE AESTHETICALLY PLEASING & SAFER, INC RIDERSHIP.	2004	2004	Project In Construction/Implementation Phase
LONG BEACH PUBLIC TRANSPORTATION COMPANY	LA973029	SCAB	0	BUS STOP AMENITIES	2004	2004	Project In Construction/Implementation Phase
LOS ANGELES COUNTY	LA002633	SCAB	0	THOMPSON CREEK BICYCLE TRAIL (93/97 CFP; BIKE PROGRAM) CLASS I (2 MILES)	2003	2005	Project In Construction/Implementation Phase. Project was delayed due to changes in implementation program. These issues have since been resolved and the project is now being expeditiously implemented.
LOS ANGELES COUNTY	LA0B416	SCAB	0	IN LOS ANGELES - DOWNTOWN OVER FREEWAY 101 - PEDESTRIAN BRIDGE ENHANCEMENT	2004	2004	Project In Construction/Implementation Phase
LOS ANGELES COUNTY	LA0B7004	SCAB	0	VEHICLE ACQUISITION FOR EAST LOS ANGELES FIXED ROUTE SHUTTLE SERVICE PHASE II-PURCHASE OF 3 VEHICLES WILL INCREASE FREQUENCY OF THE EXISTING 3 SHUTTLES SERVICE ROUTES	2002	2004	Project In Construction/Implementation Phase. Vehicle delivery was delayed due to a backlog at the manufacturer's end. The vehicles are now expected to be delivered by September, 2004.

LOS ANGELES COUNTY	LA0B7288	SCAB	0	GRAND AVE. REALIGNMENT AND PEDESTRIAN ENHANCEMENTS-GRAND AVENUE BETWEEN TEMPLE AND SECOND STREET; CONSTRUCTION OF A TWO BLOCK REALIGNMENT OF GRAND AVENUE IN DOWNTOWN L.A	2003	2003	Project Completed
LOS ANGELES COUNTY	LA0C8179	SCAB	0	GRAND AVE RALIGN & PED ENHANCEMENTS-TEMPLE ST TO 300 S/O 2ND ST. STREETScape ENHANCEMENTS TO IMPROVE PED. CONNECTIONS BETWEEN MAJOR CULTURAL & GOVERNMENT FACILITY.	2005	2005	Project In Engineering (PS&E) Phase
LOS ANGELES COUNTY	LA0C8315	SCAB	0	ELECTRIC BIKE AND SCOOTER DEMONSTRATION PROJECT. PURCHASE OF ELECTRIC BIKES AND SCOOTERS AS A TEST FOR FEASIBILITY AS SUBSTITUTES FOR SHORT COMMUTE TRIPS TO PARK AND RIDE LOTS.	2005	2005	Project In Engineering (PS&E) Phase
LOS ANGELES COUNTY	LA0C8316	SCAB	0	TRANSPORTATION INFORMATION PROJECT (TIP). EQUIP COUNTY EMPLOYEES AT 41 SITES THROUGHOUT LA COUNTY WITH THE TOOLS NEEDED TO PROVIDE INDIVIDUALIZED TRANSIT ITINERARIES ETC.	2005	2005	First Vehicle Delivered
LOS ANGELES COUNTY	LA0C8364	SCAB	0	NORTH LA COUNTY NON-ADVERTISING BUS STOP SHELTERS. INSTALLATION OF BUS SHELTERS WITH SEATING AT BUS STOPS WITH GREATEST # OF DAILY BOARDING IN NORTH LOS ANGELES COUNTY.	2007	2007	Multi-component Project
LOS ANGELES COUNTY	LA962214	SCAB	1	PACIFIC COAST HIGHWAY TRAFFIC MANAGEMENT SYSTEM FROM MCCLURE TUNNEL TO TRANCAS CANYON RD TRAFFIC MAN. & BUS SPEED IMPROVEMNT(TEA21-#707)	2003	2005	Project In Construction/Implementation Phase. The project was delayed due to unexpected difficulties in inter-agency coordination between Caltrans, County of Los Angeles, and City of Malibu. These issues have since been resolved and the project is now being expeditiously implemented.
LOS ANGELES COUNTY	LA974181	SCAB	0	LAC+USC MEDICAL CENTER BUS TRANSIT STATION FACILITY WILL HAVE 4 BUS BAYS AND 4 LAYOVER BAYS BUS STOP IMPROVEMENT PRJ	2002	2005	Project In Engineering (PS&E) Phase. The project is facing unanticipated ROW acquisition difficulties, which MTA is currently working to resolve.
LOS ANGELES COUNTY	LA990353	SCAB	0	ALAMEDA CORRIDOR EAST - NOGALES ST GRADE SEP (T21-491, SGVCG)	2006	2006	Project In Engineering (PS&E) Phase. The project was delayed due to unanticipated difficulties in design and engineering documentation. These issues have since been resolved and the project is now being expeditiously implemented.
LOS ANGELES COUNTY	LA996044	SCAB	0	VEH ACQ FOR EST L.A. SHUTTLE PURCH 4 VEH'S TO REMEDY EXISTING OVERCROWDED CONDITIONS	2002	2004	First Vehicle Delivered. Remaining acquisitions delayed due to backlog in orders at manufacturer's end. The remaining vehicles are expected to be delivered within 2004.
LOS ANGELES COUNTY	LA996285	SCAB	0	SOUTH BAY BIKE TRAIL RECONSTRUCT AT PLAYA DEL REY - DESIGN AND RECONSTRUCT SEGMENT OF THE TRAIL AT DOCKWEILER STATE BEACH.	2005	2005	Project In Construction/Implementation Phase.
LOS ANGELES COUNTY	LA996288	SCAB	0	SAN GABRIEL RVR. BIKE TRAIL REHAB PHASE I - FROM WHITTIER NARROWS DAM TO FLORENCE AVE.	2005	2005	Project In Engineering (PS&E) Phase
LOS ANGELES COUNTY	R616TA	SCAB	0	METROLINK - SANTA CLARITA LINE AT VINCENT HILL/ACTON GRADE METROLING STATION - INSTALL TRAFFIC SIGNALS, CANOPY, PAVING, LIGHTING	2002	2002	Project Completed
LOS ANGELES COUNTY MTA	7050	SCAB	0	METRO RAIL BLUE LINE-LONG BEACH/LA WILMINGTON AVENUE AT IMPERIAL HIGHWAY - OVERCROSSING	2002	2002	Project Completed

LOS ANGELES COUNTY MTA	927333	SCAB	0	RIDESHARE ACTIVITIES	2005	2005	Project Implementation Phase
LOS ANGELES COUNTY MTA	LA000274	SCAB	2	FROM SEPULVEDA TO MORENO CONTRACT DIVIDED PKWAY WITH TRANSIT PKWAY IMPROVEMENTS, BIKE LANES & RT. 2/405 INTERCHANGE (94CFP; CAT. 2, 210, 98STIP00027) TEA21-#1531	2003	2005	Project In Construction/Implementation Phase. There were delays in the Design Phase, and, subsequently, there was a change in implementing agency. The City of Los Angeles has since been designated as the implementing agency, and the project is now being expeditiously implemented.
LOS ANGELES COUNTY MTA	LA000487	SCAB	0	PARK AND RIDE LOT (850 SPACES) LANKERSHIM AND CHANDLER - METRO RED LINE	2002	2004	Project Completed
LOS ANGELES COUNTY MTA	LA000489	SCAB	0	PARK AND RIDE LOT (700 SPACES) UNIVERSAL CITY - METRO RED LINE	2003	2004	Project Completed
LOS ANGELES COUNTY MTA	LA01B101	SCAB	0	COOPERATIVE PURCHASE OF HYBRID ELECTRIC COACHES BY MTA AND INTERESTED MUNICIPAL OPERATORS AS A TEST PROGRAM (2001 CFP 8116)	2006	2006	Project In Environmental Documents/Pre-design Phase
LOS ANGELES COUNTY MTA	LA01B120	SCAB	0	EXPANSION OF DIVISION I TO ADD ADDITIONAL CAPACITY OF APPROX 67 BUSES AND ADDITIONAL PARKING SPACE OF EMPLOYEES. ACQUISITION OF A VACANT PARCEL SOUTH OF DIV 1	2003	2005	Project In Environmental Documents/Pre-design Phase. The project was substantially expanded to include an additional 100 buses, resulting in a need to also expand the maintenance facilities as well, which in turn changed the environmental documentation requirements. These issues have now been resolved and the project is now being expeditiously implemented.
LOS ANGELES COUNTY MTA	LA0B303	SCAB	0	ACQUISITION OF TROLLEY BUSES (2) AND CHARGING STATIONS FOR THE CITY OF MONROVIA'S DOWNTOWN TROLLEY SERVICE	2004	2004	Project Completed
LOS ANGELES COUNTY MTA	LA0B304	SCAB	0	PLAYA VISTA EARNMARK, PURCHASE NEW (5) LOW-EMISSION BUSES, TRACKING EQUIP & BUS AMENITIES INCLUDING PASSENGER SHELTERES, INFO KIOSKS & APPURTENANT EQUIP - TRANSIT SERVICE UPGRADE.	2004	2005	Project In Environmental Documents/Pre-design Phase
LOS ANGELES COUNTY MTA	LA0B7023	SCAB	0	GET-ABOUT FLEET IMPROVE (POMONA VAL TRANS. AUTHORITY)-PURCHASE 18, 21 PASSENGER VEHIC TO INCR CAPACITY OF SUBREG PARATRANSIT SYS	2002	2004	Project Completed
LOS ANGELES COUNTY MTA	LA0C10	SCAB	0	MID-CITY/EXPOSITION CORRIDOR LIGHT RAIL TRANSIT PROJECT - DOWNTOWN LA TO SANTA MONICA	2011	2012	Project In Environmental Documents/Pre-design Phase
LOS ANGELES COUNTY MTA	LA0C8109	SCAB	0	COUNTYWIDE TRANSPORTATION SYS. AWARENESS & SATISFACTION. PROJECT WILL USE AND EXPAND UPON IT'S PREDECESSOR'S WORK, THE SERVICE PLANNING MARKET RESEARCH PROGRAM (SPMRP) FOR TRANSIT	2007	2007	Project In Environmental Documents/Pre-design Phase
LOS ANGELES COUNTY MTA	LA0C8114	SCAB	0	LOS ANGELES COUNTY RIDESHARE SERVICES; PROVIDE COMMUTE INFORMATION, EMPLOYER ASSISTANCE AND INCENTIVE PROGRAMS THROUGH CORE & EMPLOYER RIDESHARE SERVICES & MTA INCENTIVE PROGRAMS.	2009	2009	Project In Engineering (PS&E) Phase
LOS ANGELES COUNTY MTA	LA0C8118	SCAB	0	TDM PROGRAM ENHANCEMENT	2004	2004	Project In Engineering (PS&E) Phase
LOS ANGELES COUNTY MTA	LA0C8413	SCAB	0	METRO RAPID BUS STATIONS-PHASE II; INCLUDES COMMUNICATIONS & EQUIPMENT	2005	2009	Project in Contract Negotiation Phase. The project was delayed due to changes in design. These issues have since been resolved and the project is now being expeditiously implemented.

LOS ANGELES COUNTY MTA	LA0D38	SCAB	0	PURCHASE A MINIMUM OF 200 CLEAN AIR LIGHT-DUTY VEHICLES (UP TO 225, DEPENDING ON ULTIMATE PURCHASE ORDER) ALL VEHICLES WILL BE OPERATIONAL WITHIN 6 TO 12 MONTHS.	2003	2009	Project Implementation Phase. This is an AQMD project, and the apparent change in completion date is due to the addition of vehicles over and above the original purchase order. As such, the change in completion date is due to a rescoping of the project and not due to an actual delay.
LOS ANGELES COUNTY MTA	LA210465	SCAB	0	SO. CENTRAL LOS ANGELES EXPOSITION PARK INTERMODAL URBAN ACCESS PRJ (STATE OF CAL. DEPT. OF GEN. SERV.) RENEW/RENOVATION PARKING FACILITY IMPROVE PARK/TRAFFIC ACCESS PROGRAM	2003	2003	Project Completed
LOS ANGELES COUNTY MTA	LA29202U1	SCAB	0	SAN FERNANDO VALLEY EAST/WEST BRT (FROM THE TERMINUS OF THE METRO RED LINE HEAVY RAIL IN NO HOLLYWOOD TO WARNER CENTER)14-MILE EXCLUSIVE BUS LANES LOCATED IN FORMER RAIL ROAD ROW	2005	2005	Project In Environmental Documents/Pre-design Phase
LOS ANGELES COUNTY MTA	LA29202U2	SCAB	0	SAN FERNANDO VALLEY NORTH/SOUTH BRT EXTENSION	2009	2010	Project In Environmental Documents/Pre-design Phase
LOS ANGELES COUNTY MTA	LA29202V	SCAB	0	EASTSIDE TRANSIT CORRIDOR - UNION STATION TO ATLANTIC VIA 1ST ST. TO LORENA, THEN 3RD ST. VIA 3RD/BEVERLY BLVD. TO ATLANTIC (EASTSIDE LRT)	2009	2010	Project In Environmental Documents/Pre-design Phase
LOS ANGELES COUNTY MTA	LA29202W	SCAB	0	MID -CITY TRANSIT CORRIDOR: WILSHIRE BLVD. METRO RAPID TRANSITWAY FROM VERMONT TO SANTA MONICA DOWNTOWN	2009	2010	Project In Environmental Documents/Pre-design Phase
LOS ANGELES COUNTY MTA	LA29202X	SCAB	0	METRO RED LINE MOS-3: N. HOLLYWOOD 5.9-MILE W/ 3 STATIONS, HIGHLAND TO N.HOLLYWOOD STA. 15,370+746= 16,117 118,630+5,754=124,384	2002	2002	Project Completed
LOS ANGELES COUNTY MTA	LA29212X	SCAB	0	METRO RAIL BLUE LINE - PASADENA EXT UNION STA TO SIERRA MADRE VILLASTA 13.5 MILES, 12 STATIONS	2003	2003	Project Completed
LOS ANGELES COUNTY MTA	LA963542	SCAB	0	ACQUISITION REVENUE VEHICLES - 2,513 CLEAN FUEL BUSES: LEASED VEH, FY02 (370); +30 HC; FY03 -FY06 TOTAL OF 516	2005	2005	Project Implementation Phase
LOS ANGELES COUNTY MTA	LA963755	SCAB	0	CHINATOWN INTERMODAL IMPROVEMENT TO DEVELOP A CONNECTION FROM BLUE LINE - PASADENA (CHINATOWN STATION TO BROADWAY STREET) 97-98 TCI	2002	2002	Project completed
LOS ANGELES COUNTY MTA	LA974083	SCAB	0	CHANDLER/BURBANK BIKE PATH-WHITEOAK TO PIERCE COLLEGE A 3.2 MILE CLASS I BIKEWAY ON MTA'S CHANDLER/BURBANK RAIL RIGHT-OF-WAY WILL IMPROVE NON-MOTORIZED ACCESS (COMBINED W/LA974078)	2003	2007	Project In Construction/Implementation Phase. The project is integrated with a busway project, which was delayed due to the discovery of contaminated soil. This project cannot be completed independent of the busway. These issues are now being resolved and the project is expected to be expeditiously implemented.
LOS ANGELES COUNTY MTA	LA974124	SCAB	0	SANTA MONICA BOULEVARD TRANSIT PARKWAY TRANSIT PEDESTRIAN AND BIKEWAY IMPROVEMENTS ALONG SANTA MONICA BLVD IN WEST LOS ANGELES, SPANS 2.5	2002	2005	Project In Construction/Implementation Phase. There were delays in the Design Phase, and, subsequently, a change in implementing agency. The project is now being administered by the City of Los Angeles, and is expected to be expeditiously implemented.
LOS ANGELES COUNTY MTA	LA974235	SCAB	0	SIGNAL SYSTEM TECHNICIAN TRAINING PROGRAM CURRICULUM DEVELOPMENT PROGRAM AT COMMUNITY COLLEGE	2002	2002	Project Completed
LOS ANGELES COUNTY MTA	LA990305	SCAB	0	LIGHT RAIL TRANSIT FLEET- 50 NEW RAIL CAR	2010	2010	Project In Construction/Implementation Phase. (The completion date was erroneously reported as 2003 in previous Timely Implementation Reports.)

LOS ANGELES COUNTY MTA	LA990306	SCAB	0	RAPID BUS PROGRAM - 4 - FORTY FOOT BUSES. ALSO FACILITY: BUS STOP DESIGN AND CONSTRUCTION, TECHNOLOGY UPGRADING, OPERATING SUPPORT.	2007	2004	Project Completed
LOS ANGELES COUNTY MTA	LA991305	SCAB	0	RIDESHARE 2000/CLUB METRO- EXTEND AND EXPAND IMLEMNT. INCNTIVE PRGM. TO ENCOURAGE USE OF ALT. MODES OF TRAVEL OTHER THAN DRIVING ALONE.	2005	2005	Project In Construction/Implementation Phase. (This project has been combined with LA0C8114 & 92733, and will not be listed under this ID # in subsequent reports.)
LOS ANGELES REDEVELOPMENT AGENCY	LA0C53	SCAB	0	HOLLYWOOD INTERMODAL TRANSPORTATION AND PUBLIC PARKING CENTER ON HAWTHORNE AVE. BETWEEN HIGHLAND AVENUE AND NORTH ORANGE DRIVE.	2004	2004	Project In Environmental Documents/Pre-design Phase
LOS ANGELES, CITY OF	LA002738	SCAB	0	BIKEWAY/PEDESTRIAN BRIDGE OVER LA R RIVER AT TAYLOR YARD CLASS I (CFP 738, 2077)	2002	2007	Project In Environmental Documents/Pre-design Phase. There were significant delays in the ROW Acquisition Phase. These issues have since been resolved and the project is now being expeditiously implemented.
LOS ANGELES, CITY OF	LA0B7002	SCAB	0	ATHENS/LENNOX/WILLOWBROOK/FLORENCE ET AL BUS SHELTER INSTALLATION-ENHANCE PASSENGER FACILITIES AT BUS STOPS, IMPROVE PASSENGER COVENIENCE	2002	2002	Project Completed
LOS ANGELES, CITY OF	LA0B7024	SCAB	0	METRO RED LINE MELROSE SHUTTLE-ACQUISITION OF 2 LOW FLOOR, PROPANE-POWERED, 30-FOOT BUSES WILL BE USED IN THE OPERATION OF A NEW HIGH FREQUENCY SHUTTLE	2002	2002	Project Completed
LOS ANGELES, CITY OF	LA0B7026	SCAB	0	METRO RED LINE/WEST HOLLYWOOD/BEVERLY CENTER/CEDER SINAI SHUTTLE-ACQUIRE 7 NEW 30-FOOT, PROPANE-FUELED, DASH STYLE BUSES FOR THE OPERATION OF A HIGH FREQUENCY SHUTTLE	2002	2002	Project Completed
LOS ANGELES, CITY OF	LA0B7034	SCAB	0	SUN VALLEY INTERMODAL TRANSIT CENTER; PEDESTRIAN CROSSING/BUS STOP IMPROVEMENT- PROVIDE PED. CROSSINGS AT EACH END OF THE PLATFORM OF SOON TO BE BUILT SUN VALLEY METROLINK STATION	2003	2003	Project Completed
LOS ANGELES, CITY OF	LA0B7274	SCAB	0	CITYWIDE ST PEDESTRIAN IMPROVEMENT-CONSISTS OF A SERIES OF STREETScape ENHANCEMENTS WITHIN DOWNTOWN LA DESIGNED TO STRENGTHEN THE PEDESTRIAN LINKAGE BETWEEN DOWNTOWN DESTINATIONS.	2002	2004	Project Completed
LOS ANGELES, CITY OF	LA0B7276	SCAB	0	GRAND AVE RELIGNMENT AND PEDESTRIAN ENHANCEMENTS-REALIGNING GRAND AVE BETWEEN TEMPLE AVE AND FIRST ST WILL INCREASE PEDESTRIAN CAPACITY. SPECIFIC IMPROVEMENTS INCLUDE SIDEWALKS ETC	2003	2003	Project completed
LOS ANGELES, CITY OF	LA0B7278	SCAB	0	NORTHEAST COMMUNITY LINKAGES PHASE II- HIGHLIGHT PEDESTRIAN CONNCTNS W/RAIL & BUS LINES ALONG MARMION WAY AND AT PASADENA AVE, FIGUEROA ST, FRENCH AVE, AND AVE 45, 50, 60, 61.	2002	2002	Project Completed
LOS ANGELES, CITY OF	LA0B7285	SCAB	0	ALISO VILLAGE PEDESTRIAN LINKAGE PROJECT-LINK THE NEW RECONSTRUCTED ALISO VILLAGE PUBLIC HOUSING DEVELOPMENT TO THE 2ND ST TRANSIT WAY & METRO RAIL STATION AT FIRST AND BOYLE ST.	2002	2004	Project Completed

LOS ANGELES, CITY OF	LA0B7290	SCAB	0	VERMONT SIDEWALK WIDENING/TRANSIT AVENIDA: EXPOSITION BLVD TO I-10-ENHANCE THE PEDESTRIAN ENVIRONMENT/INCREASE SAFETY ON VERMONT AVE	2003	2004	Project Completed
LOS ANGELES, CITY OF	LA0B7293	SCAB	0	SAN PEDRO PEDESTRIAN WAY-PROVIDE PEDESTRIAN ACCESS WAYS LINKING EXISTING TRANSIT FACILITIES AND PROPOSED PARKING STRUCTURE TO SURROUNDING & OTHER DESTINATIONS IN DOWNTOWN SAN PEDRO	2003	2004	Project Completed
LOS ANGELES, CITY OF	LA0B7330	SCAB	0	SAN FERNANDO ROAD ROW BIKE PATH PHASE II- CONSTRUCT 2.75 MILES CLASS I FROM FIRST ST TO BRANFORD ST, ON MTA-OWNED ROW PARALLEL TO SAN FERNANDO RD. LINK CYCLISTS TO NUMEROUS BUS LINE	2005	2005	Project In Construction/Implementation Phase
LOS ANGELES, CITY OF	LA0C8173	SCAB	0	NORTHRIDGE METROLINK STN PARKING IMPRVMENT. CONSTRUCT ADD'L 100 PRKNG SPCS & RECONFIGURE SOUTHERN PRTION OF EXISTNG PRKNG LOT TO YIELD AN ADD'T'L 40 NET PRKNG SPCES TOTAL 400 SPC.	2007	2007	Project In Engineering (PS&E) Phase
LOS ANGELES, CITY OF	LA0C8174	SCAB	0	LITTLE TOKYO PEDESTRIAN LINKAGES. CONSTRUCTION OF IMPROVEMENTS: SIDEWALK AND CROSSWALK ENHANCEMENTS, STREET FURNITURE & LANDSCAPING TO PROMOTE PEDESTRIAN TRAVEL W/IN LITTLE TOKYO.	2004	2006	Project In Engineering (PS&E) Phase. The project was delayed due to changes in project administration. These issues have since been resolved and the project is now being expeditiously implemented.
LOS ANGELES, CITY OF	LA0C8209	SCAB	0	HOLLYWOOD MEDIA DISTRICT-PEDESTRIAN IMPROVEMENTS. INCLUDING SMART CROSSWALKS, TRAFFIC SIGNAL, LANDSCAPING ETC. BET. BUS STOPS ALONG SANTA MONICA BLVD, VINE ST AND HIGHLAND AVE.	2005	2005	Project In Bid/Advertise Phase
LOS ANGELES, CITY OF	LA0C8241	SCAB	0	PICO UNION/ECHO PARK DASH VEHICLE PROCUREMENT. PURCHASE (3) LOW-FLOOR, PROPANE-POWERED 30' BUSES FOR THE PICO/UNION ECHO PARK SHUTTLE SERVICE.	2004	2010	Project In Bid/Advertise Phase. There were significant delays in negotiating an MOU between MTA and the City of Los Angeles. These issues have since been resolved and the project is now being expeditiously implemented.
LOS ANGELES, CITY OF	LA0C8242	SCAB	0	BUS STOP IMPROVEMENTS ON SAN FERNANDO ROAD & TC LIGHTING; ENHANCE PASSENGER FACILITIES AT THREE BUS STOPS WITH GREATEST NUMBER OF DAILY BOARDINGSON EAST SIDE OF SAN FERNANDO ROAD.	2008	2008	Project in Construction/Implementation Phase.
LOS ANGELES, CITY OF	LA0C8303	SCAB	0	ANGELS FLIGHT RAILWAY PLAZA. ENHNCMENT OF SYSTM & DEVT OF LOWER PLAZA INCL KIOSKS, INCLDS INSTALLING, WAITING & SEATING AREAS, LIGHTING, CNNCTIONS BET HILL ST & ADJCENT RED LINE ST	2005	2005	Project In Engineering (PS&E) Phase
LOS ANGELES, CITY OF	LA0C8318	SCAB	0	LA CITY AND SURROUNDING COMMUNITIES BICYCLE MAP-PROJECT WILL UPDATE BIKEWAY MAPPING INFO. FOR THE CITY OF LA AND PLOT BYCYCLE LANE AND PATH INFORMATION ON A NEW MAP.	2004	2004	Project In Environmental Documents/Pre-design Phase
LOS ANGELES, CITY OF	LA0C8319	SCAB	0	TAXI/SHUTTLE STANDS AT METRO RED LINE STA AT N HLWD & UNIVERSAL. CITY AUTHORIZED TAXI STANDS AT TWO METRO RED LINE STATIONS (UNIVERSAL CITY ON LANKERSHIM AND N. HLWD ON CHANDLER.	2003	2004	Project In Construction/Implementation Phase

LOS ANGELES, CITY OF	LA0C8321	SCAB	0	LA CULTURAL TOURISM WEB PAGE DEVELOP & TRANSIT PROMOTION. ENCOURAGES THE USE OF MASS TRANSIT AT TARGETED TRIP GENERATION NODES AND FACILITATE MASS TRANSIT USE TO REG. DESTINATIONS.	2005	2005	Project In Construction/Implementation Phase
LOS ANGELES, CITY OF	LA0C8324	SCAB	0	BICYCLE PARKING AT FIVE GOLD LINE STATIONS- PROJECT WILL INSTALL BICYCLE PARKING AND LOCKERS AT FIVE OF THE SIX PASADENA BLUE LINE STATIONS LOCATED WITHIN THE CITY OF LA.	2003	2005	Project In Engineering (PS&E) Phase. This project is programmed for PE only, and thus is not a TCM. It will not be listed in subsequent Timely Implementation Reports.
LOS ANGELES, CITY OF	LA0C8329	SCAB	0	BICYCLE RACKS ON COMMUTER EXPRESS BUSES. ADDITION OF FRONT-LOADING BICYCLE RACKS TO A TOTAL OF 93 COMMUTER EXPRESS BUSES AND SPARES THAT SERVE THE CITY AND COUNTY OF LA.	2003	2004	Project In Construction/Implementation Phase
LOS ANGELES, CITY OF	LA0C8330	SCAB	0	BICYCLE COMMUTER TECHNOLOGY ACCESS, CITY'S WEB PAGE FOR BICYCLE PROGRAM	2006	2006	Project Underway
LOS ANGELES, CITY OF	LA0C8380	SCAB	0	CHINATOWN/COLLEGE STREET BLUE LINE STATION ENHANCEMENT-FEATURES CONSIST OF A PEDESTRIAN WALKWAY BRIDGE; A BUS STATION AND A BIKE STATION.	2004	2008	Project In Engineering (PS&E) Phase. There were disagreements on design parameters between involved agencies. Negotiations are ongoing, and once these are resolved, the project is expected to be expeditiously implemented.
LOS ANGELES, CITY OF	LA0C8385	SCAB	0	EL SERENO DASH PROCUREMENT. PURCHASE (2) LOW-FLOOR, PROPANE POWERED, 30' FOOT BUSES FOR THE EL SERENO DASH SERVICE.	2008	2008	Project In Bid/Advertise Phase.
LOS ANGELES, CITY OF	LA962071	SCAB	0	L.A. RIVER BIKE PATH OVER LOS FELIZ BLVD. CLASS I AND CLASS II [CALL # 2071, MOU P.0002-071 ON 6/30/99]	2003	2003	Project Completed
LOS ANGELES, CITY OF	LA962129	SCAB	0	METROLINK ROW MITIGATION PEDESTRIAN & CROSSING IMPROVEMENTS	2002	2002	Project Completed
LOS ANGELES, CITY OF	LA962148	SCAB	0	WESTLAKE COMMUNITY BASED INTERCEPT INTERMODAL FACILITY (9% CALL, CAT 2) [CALL #2445]	2003	2007	Project In Contract Negotiation Phase. The project was delayed due to repeated changes in lead agencies. This issue has since been resolved, with MTA designated as the implementing agency. The project is now being expeditiously implemented.
LOS ANGELES, CITY OF	LA962445	SCAB	0	WESTLAKE COMMUNITY BASED INTERCEPT INTERMODAL FACILITY	2002	2002	Project Completed
LOS ANGELES, CITY OF	LA974165	SCAB	0	MACARTHUR PARK STATION IMPROVEMENTS INCLUDE DESIGN AND CONSTRUCTION OF A PLAZA TO ACCOMMODATE PUBLIC ACCESS (PEDESTRIAN ENTRANCES, WALKWAYS, BICYCLE FACILITIES)	2002	2007	Project In Contract Negotiation Phase. Project was delayed due to unanticipated environmental issues in the design phase. These issues have since been resolved and the project is now being expeditiously implemented.
LOS ANGELES, CITY OF	LA996000	SCAB	0	DASH PICO UNION/ ECHO PRK VEH ACQ PURCHASE ONE BUS TO RELIEVE OVERCROWDING	2003	2003	Project Completed
LOS ANGELES, CITY OF	LA996001	SCAB	0	DASH EL SERENO/CTY TERR VEH ACQ PURCHASE2 BUSES TO REDUCE OVERCROWDING	2003	2003	Project Completed
LOS ANGELES, CITY OF	LA996002	SCAB	0	DASH WILMINTON VEH ACQUISITION PURCHASE 2 BUSES TO RELIEVE OVERCROWDING	2003	2003	Project Completed
LOS ANGELES, CITY OF	LA996003	SCAB	0	DASH WATTS VEH ACQUISITION PURCH 2 VEH'S TO REDUCE EXISTING OVERCROWDING	2003	2003	Project Completed
LOS ANGELES, CITY OF	LA996004	SCAB	0	DASH KING-EAST VEH ACQUISITION FINANCE THE ACQ OF 5 BUSES TO REDUCE OVERCROWDING	2006	2003	Project Completed
LOS ANGELES, CITY OF	LA996005	SCAB	0	DASH HLLYWOOD VEH ACQUISITION ACQUIRE TWO BUSES TO REDUCE EXISTING OVERCROWDING	2003	2003	Project Completed

LOS ANGELES, CITY OF	LA996006	SCAB	0	DASH VERMNT-MAIN VEH ACQUISITION PURCH 5 BUSESTO RELIEVE EXISTING OVERCROWDING	2006	2003	Project Completed
LOS ANGELES, CITY OF	LA996007	SCAB	0	DASH MANCHSTR-FLORNCE VEH ACQ PURCH 5 BUSES TO RELIEVE EXISTING OVERCROWDING	2006	2003	Project Completed
LOS ANGELES, CITY OF	LA996010	SCAB	0	COMM EXPRESS 448 VEH ACQUISITION PURCH 3 BUSES TO REDUCE EXISTING OVERCROWDING	2003	2003	Project Completed
LOS ANGELES, CITY OF	LA996011	SCAB	0	ROWAN SHUTTLE VEH ACQUISITION PURCH 2 BUSES TO REDUCE EXISTING OVERCROWDED CONDITIONS	2003	2003	Project Completed
LOS ANGELES, CITY OF	LA996099	SCAB	0	METROLINK SHUTTLE (CHATSWORTH)	2003	2003	Project Completed
LOS ANGELES, CITY OF	LA996106	SCAB	0	DOWNTOWN PRKING MGMT ORDINANCE PRKNG ORD. TO MANAGE PRKNG SUPPLY	2003	2004	Project Completed
LOS ANGELES, CITY OF	LA996241	SCAB	0	CHANDLER BIKEWAY EXTENSION-DESIGN & CONSTRUCT .5 MILE EXT, CYCLIST SHOWER AND LOCKER FACILITY AT HISTORIC TRAIN STATION ACROSS FROM CHANDLER BLVD. FROM THE METRO RED LINE STATION.	2004	2004	Project In Engineering (PS&E) Phase
LOS ANGELES, CITY OF	LA996390	SCAB	0	SEPULVEDA BLVD. FROM CENTINELA AVE. TO LINCOLN BLVD - WIDEN SEPUL BLVD. BET. LINCOLN AND CENTINELA TO PROVIDE BUS/CARPOOL PRIORITY LANE.	2004	2005	Project In Environmental Documents/Pre-design Phase
LOS ANGELES, CITY OF	LA996439	SCAB	0	BICYCLE RACK AND PARKING PHASE II INSTALL ESTIMATED 833 INVERTED BIKE RACKS,	2002	2004	Project Completed
LOS ANGELES, CITY OF	R627TA	SCAB	0	METRO RAIL RED LINE AT WESTLAKE COMMUNITY INTERMODAL INTERCEPT FACILITY - DESIGN 1,100 SPACE PARKING STRUCTURE CROSSSTREETS ARE ALVARADO/MACARTHUR	2002	2002	Project Completed
MANHATTAN BEACH	LAOB418	SCAB	1	IN MANHATTAN BEACH - MARINE AVENUE BETWEEN SEPULVEDA BLVD (STATE ROUTE 1) AND VALLEY/ARDOMOR PEDESTRIAN AND AESTHETIC IMPROVEMENTS. (EA# 220201, PPNO #2841). STATE TEA.	2003	2003	Project Completed
MONROVIA	LA0C8250	SCAB	0	MONROVIA RAILROAD DEPOT MULTI-MODAL TRANSIT CENTER; STABILIZING STRUCTURE AND THEN OVERALL STRUCTURAL ELEMENTS WILL BE REPAIRED FOLLOWED BY RESTORING KEY ARCHITECTURAL FEATURES.	2005	2005	Project In Environmental Documents/Pre-design Phase
MONTEBELLO	LA000504	SCAB	0	PURCHASE AND INSTALLATION OF ON BOARD BIKE RACKS.	2003	2003	Project Completed
MONTEBELLO	LA0D28	SCAB	0	PURCHASE OF (1) EXPANSION BUS. ONE HYBRID (DIESEL-ELECTRIC) LOW FLOOR 40' COACH FOR INSERVICE TESTING.	2005	2005	Project In Bid/Advertise Phase
MONTEBELLO	LA55012	SCAB	0	REPLACE BUSES- 2000 (5) 40' BUSES AND (10) 40' EXPANSION BUSES	2003	2003	Project Completed
MONTEBELLO	LA55201	SCAB	0	CONTINUING PROJECT - BUS STOP IMPROVEMENTS AMENITIES ,SHELTERS ,ETC	2010	2010	Project In Construction/Implementation Phase
MONTEREY PARK	LA0D189	SCAB	0	PARAMOUNT BLVD AND GREENWOOD AVE IMPROVEMENT: PROVIDE ADDITIONAL TURNING LANES AT SR 60 ON/OFF RAMP AT PARAMOUNT BLVD INTERSECTION, FREEWAY ACCESS IMPROVEMENT	2006	2006	Project In Engineering (PS&E) Phase
MONTEREY PARK	LA0D190	SCAB	0	NORTH ATLANTIC BLVD WIDEN AND CHANNELIZATION BTWN NEWMARK AVE HILLMAN AVE WIDEN TO SIX LANES OF OPERATION TO INCLUDE ACCELERATION & DECELERATION LANE OPRTN MDIFCTION	2006	2006	Project In Engineering (PS&E) Phase

NORWALK	LA01B103	SCAB	0	PURCHASE 4 - 40' LOW FLOOR BUSES	2003	2003	Project completed
NORWALK	LA0B0841	SCAB	0	PURCHASE TWO (2) 40-FT GILLIG + SHORTFALL	2003	2004	Project Completed
NORWALK	LA0C71	SCAB	0	PURCHASE OF (4) FOUR ALTERNATIVELY FUELED EXPANSION BUSES.	2004	2004	Project Completed
NORWALK	LA0D01	SCAB	0	NORWALK ON BEHALF OF SANTA FE SPRINGS - ALTERNATIVE FUEL VEHICLES AND TRANSIT RELATED FACILITIES.	2004	2004	Project In Construction/Implementation Phase
NORWALK	LA0D02	SCAB	0	PURCHASE (2) EXPANSION PARATRANSIT VEHICLES	2003	2003	Project in Environmental Doucment/Pre-design Phase
NORWALK	LA0D04	SCAB	0	NORWALK/SANTA FE SPRINGS TRANSPORTATION CENTER EXPANSION - PARKING & RELATED IMPROVEMENTS	2004	2004	Contract Award Phase. Anticipated completion March 2005.
NORWALK	LA973500	SCAB	0	BUS STOP AMENITIES AT VARIOUS BUS STOP LOCATIONS	2003	2005	Multi-component Project; Partially Complete, Partially Ongoing. There were changes in the Scope of Work, resulting in a change in architects for the projects. These issues have since been resolved and the project is now being expeditiously implemented.
NORWALK	LA990302	SCAB	0	PROCUREMENT OF (2) PARATRANSIT VEHICLES	2003	2003	Project completed
PALOS VERDES ESTATES	LA0C8226	SCAB	0	PV TRANSIT CAPITAL IMPROVEMENT PROGRAM II. PURCHASE 3 EXPANSION CLEAN-FUEL VEHICLES.	2005	2005	First Vehicle Delivered
PASADENA	LA0B215	SCAB	0	PURCHASE OF (5) 30-FOOT ALTERNATIVE FUEL EXTENSION VEHICLES (GTIP)	2003	2003	Project Completed
PASADENA	LA0B7270	SCAB	0	BLUE LINE PEDESTRIAN ENHANCEMENTS-IMPROVE PEDESTRIAN ACCESS TO PLANNED BLUE LINE STATIONS IN THE CITY OF PASADENA, LOCATED ALONG THE PASADENA BLUE LINE ALIGNMENT	2003	2004	Project In Construction/Implementation Phase
PASADENA	LA0D47	SCAB	0	SR 710 MITIGATION PROJECT-TRAFFIC CONTROL AND MONITORING SYSTEM-INTELLIGENT TRANSPORTATION SYSTEMS (ITS). CONSTRUCT AND INSTALL ITS TECHNOLOGY AND VARIOUS DEGREES OF SMART SIGNALS	2008	2008	Project In Engineering (PS&E) Phase
PASADENA	LA0D48	SCAB	0	SR 710 MITIGATION PROJECT-110 FWY TO 210 FWY CONNECTOR.MARENGO INTERCHANGE EMPHASIS. THIS PROJECT INCLUDES THE INSTALLATION OF DIRECTIONAL SIGNS, CHANGEABLE MESSAGE SIGNS	2006	2006	Project In Engineering (PS&E) Phase
PASADENA	LA0D99	SCAB	0	PURCHASE 2 EXPANSION LOW-FLOOR, HANDICAPPED ACCESSIBLE, ALTERNATIVE FUEL TRANSIT BUSES.	2004	2004	Contract Award Phase
PASADENA	LA974129	SCAB	0	PASADENA GOLD LINE COMMUNITY LINKAGES PEDESTRIAN IMPROVEMENTS TO TWO PLANNED METRO PASADENA GOLD LINE STATIONS WITHIN THE CITY	2003	2006	Project In Engineering (PS&E) Phase. The project intersects a historic park, and Caltrans had requested significant additional environmental documentation. These issues have since been resolved and the project is now being expeditiously implemented.
REDONDO BEACH	LA0C8072	SCAB	1	PCH TRAFFIC AND INTERSECTION IMPROVEMENT, FROM HERONDO ST TO CATALINA AVE. (PPNO 3126)	2005	2005	Project In Engineering (PS&E) Phase
SAN GABRIEL VALLEY COG	LA974367	SCAB	0	ALAMEDA CORRIDOR EAST - GATEWAY TO AMERICA; RAIL ROAD OVERCROSS SAFETY REALIGNMENT ALONG SO. PACIFIC & UNION PACIFIC RR (SGVCOG)	2006	2004	Project Completed

SAN GABRIEL VALLEY COG	LA974423	SCAB	0	ALAMEDA CORRIDOR EAST - GATEWAY TO AMERICA (SGVCOG) IMPLEMENTATION OF TRAFFIC CONTROL MEASURES TO MODIFY OPERATION OF TRAFFIC SIGNALS AT GRADE CROSSINGS (TEA21-#198)	2003	2004	Project Completed
SAN GABRIEL VALLEY COG	LA990354	SCAB	0	ALAMEDA CORRIDOR EAST (SGCG) (T21-1017) RAILROAD CROSSING IMPROVEMENT	2006	2004	Project Completed
SAN GABRIEL VALLEY COG	LA990355	SCAB	0	ALMEDA CORRIDOR EAST - SYNCHRONIZE & TRAFFIC LIGHTS UPGRADE (T21-1138)	2006	2004	Project Completed
SAN GABRIEL VALLEY COG	LA990359	SCAB	0	ALAMEDA CORRIDOR-EAST GRADE SEP (T21-1533)	2003	2009	Project In Engineering (PS&E) Phase. Project was delayed due to unanticipated administrative changes in implementation design. These issues are now being resolved and the project is expected to be expeditiously implemented.
SANTA CLARITA	LA0B7020	SCAB	0	ADDITIONAL (150) PARKING AT NEWHALL METROLINK STATION-CONSTRUCT ADEQUATE PARKING AT THE NEWHALL METROLINK STATION, INCLUDE PARK & RIDE, KISS & RIDE AND DISABLED-ACCESS SPACES	2003	2005	Project in Construction/Implementation Phase. There were unanticipated difficulties with tenant relocation and land procurement. These issues have since been resolved and the project is now being expeditiously implemented.
SANTA CLARITA	LA0C09	SCAB	0	TRANSIT CENTER PASSENGER AMENITIES	2003	2003	Project Completed
SANTA CLARITA	LA0C8130	SCAB	0	INCIDENT MANAGEMENT - TRAVELER INFORMATION SUBSYSTEM; INSTALLATION CONSISTS OF 4 STATIONARY ELECTRONIC CHANGEABLE MESSAGE SIGNS & A HIGHWAY ADVISORY RADIO SYSTEM.	2006	2006	Project In Engineering (PS&E) Phase
SANTA CLARITA	LA0C8156	SCAB	0	SANTA CLARITA REGIONAL COMMUTER TRAIL - I-5 TO FAIRWAYS DRIVE; CONSTRUCTION AND SOME ACQUISITION OF 1.0 MILES OF CLASS I BIKE PATH AND A BRIDGE RESTORATION ADJACENT TO SANTA CLARA.	2006	2006	Project In Engineering (PS&E) Phase
SANTA CLARITA	LA0C8371	SCAB	0	SANTA CLARITA TRANSIT EXPANSION BUSES; WILL ALLOW PHASE 1 OF 5 YEAR MASTER PLAN TO BE IMPLEMENTED WITH SEVEN LOCAL BUSES AND FOUR COMMUTER BUSES.	2008	2008	First Vehicle Delivered
SANTA CLARITA	LA973024	SCAB	0	IMPROVE PEDESTRIAN ACCESS TO TRNSIT STOPS, INSTALLING CROSSWALKS, SIDE- WALKS, AND PEDESTRIAN-ACTUATED TRAFFIC SIGNALS.@ 17 TRANSIT STOPS VARIOUS LOCATIONS, PROJECT EXEMPT	2003	2003	Project Completed
SANTA FE SPRINGS	LA0C56	SCAB	0	ACE/GATEWAY CITIES-CONSTRUCT GRADE SEPARATION AT VALLEY VIEW AVENUE IN SANTA FE SPRINGS (PART OF ALAMEDA CORRIDOR EAST PROJECT)	2007	2006	Project In Contract Negotiation Phase. The project was delayed due to programming error that designated the wrong implementing agency. These issues are now being resolved and the project is expected to be expeditiously implemented.
SANTA MONICA	LA030001	SCAB	0	CALIFORNIA INCLINE SIDEHILL VIADUCT BR 53C0543 ADD, INCLUDED INSTATE IN STATE HBRR PROGRAM (0.3 MILE, I-S, I-N) SIDEWALK/BIKEWAY WIDENING & SEISMIC	2006	2006	Project In Environmental Documents/Pre-design Phase
SANTA MONICA	LA0B7267	SCAB	0	CROSSWAY ENHANCEMENTS ALONG TRANSIT CORRIDOR-ENHANCEMENTS DESIGNED TO IMPROVE PEDESTRIAN ACCESS TO EXISTING AND PLANNED TRANSIT FACILITIES ALONG SANTA	2002	2004	Project Completed
SANTA MONICA	LA57101	SCAB	0	BUS FACILITY IMPROVEMENTS	2005	2005	Contract Award Phase
SANTA MONICA	LA57108	SCAB	0	BUS STOP AMENITIES	2003	2003	Project Completed

SANTA MONICA	LA960192	SCAB	0	THROUGHOUT THE CITY OF SANTA MONICA VARIOUS BIKE RACKS AND LOCKERS	2002	2002	Project Completed
SANTA MONICA	LA990726	SCAB	0	BIKE RACKS (CFP/6089)	2003	2004	Project Completed
SCAG	LA996082	SCAB	0	WEB ACCESS VANPOOL INFO SYS DEV & IMPLMENT DATABSE FOR VANPOOLS, VACANCIES	NA	NA	Ongoing Project
SCAG	LA996083	SCAB	0	COMMUTER CHANNEL NON-MONETARY SUBSCRIPTION SRVCE	NA	NA	Ongoing Project
SCRAA/LACMTA/ SANBAG	LA0B7107	SCAB	0	CHATSWORTH INTERMODAL PARK AND RIDE-INCLUDE DESIGN AND CONS. OF ADDITIONAL 150 SPACES- CONSTRUCTION WILL INCL GRADING, ASPHALT PAVING, INSTALLATION OF CONCRETE BUMPERS ETC (PE ONLY)	2003	2004	Project Completed
SCRRA/LACMTA/ SANBAG	LA29204	SCAB	0	LA-SAN BERNARDINO CR (SF UNION STATION-SAN BERNARDINO) CAPACITY IMPROVEMENTS (DEMO TEA21) (JARC \$991).	2003	2006	Project In Engineering (PS&E) Phase. Project was delayed due to unanticipated administrative changes in implementation design. These issues are now being resolved and the project is expected to be expeditiously implemented.
SIERRA MADRE	LA0C8372	SCAB	0	EXPANSION OF SIERRA MADRE BUS ROUTE. PURCHASE OF 3 CNG VANS TO EXPAND SIERRA MADRE ROUNDABOUT SYSTEM.	2007	2007	First Vehicle Delivered
SOUTH PASADENA	LA0B7271	SCAB	0	BLUE LINE PEDESTRIAN LINKAGE AND SAFETY IMPROVEMENTS-INCLUDE SIGNAGE, UPGRADES CROSSWALKS, PEDESTRIAN LIGHTING, ENHANCED SIDEWALK AROUND THE STATION IN THE AREA MISSION ST STATION	2003	2003	Project Completed
SOUTHERN CALIF REGIONAL RAIL AUTHORITY	LA0B7009	VAR	0	ANTELOPE VALLEY LINE IMPROVEMENTS- INCREASE CAPACITY AND REDUCE TRAVEL TIME ON THIS COMMUTER RAIL AND FREIGHT SERVICE LINE BETWEEN LANCASTER AND LOS ANGELES	2003	2005	Project In Construction/Implementation Phase
SOUTHERN CALIF REGIONAL RAIL AUTHORITY	LA963758	SCAB	0	PURCHASE METROLINK CARS & LOCOMOTIVES	2005	2008	Project In Bid/Advertise Phase. The project was delayed due to FTA request for a change in procurement procedures. These issues have since been resolved and the project is now being expeditiously implemented.
VARIOUS AGENCIES	LA0B853	SCAB	0	WORK TRAINING PROGRAMS, INC. VEHICLE EXPANSION TWO 5 PASSENGER VEHICLES.	2003	2003	Project Completed
VARIOUS AGENCIES	LA0B854	SCAB	0	WHITTIER TRANSIT. EXPANSION VEHICLE - ONE 17 PASSENGER MEDIUM BUS.	2003	2003	Project Completed
VARIOUS AGENCIES	LA0B860	SCAB	0	KOREAN HEALTH EDUCATION INFORMATION AND RESEARCH CENTER. EXPANSION VEHICLES - THREE 10 PASSENGER SMALL BUSES.	2003	2004	Project Completed
VARIOUS AGENCIES	LA0B863	SCAB	0	VILLA ESPERANZA. EXPANSION VEHICLE - ONE 17 PASSENGER MEDIUM BUS.	2003	2004	Project Completed
VARIOUS AGENCIES	LA0C23	SCAB	0	HEALTHVIEW - EXPANSION VEHICLE - (1) 17-PASSENGER MEDIUM BUS	2003	2004	Project Completed
VARIOUS AGENCIES	LA0C25	SCAB	0	KOREAN HEALTH EDUCATION INFORMATION (KHEIR) - EXPANSION VEHICLES - (3) 10-PASSENGER SMALL BUSES.	2003	2004	Project Completed

VARIOUS AGENCIES	LA0C30	SCAB	0	ULTRALIFE ADULT DAY HEALTH CARE- EXPANSION VEHICLE - (1) 10-PASSENGER SMALL BUS.	2003	2003	Project Completed
VARIOUS AGENCIES	LA0C31	SCAB	0	ULTRALIFE ADULT DAY HEALTH CARE - EXPANSION VEHICLES - (2) 5-PASSENGER MINIVANS.	2003	2003	Project Completed
VARIOUS AGENCIES	LA0C33	SCAB	0	WHITE MEMORIAL MEDICAL CENTER - EXPANSION VEHICLES - (5) 10-PASSENGER SMALL BUSES.	2003	2004	Project Completed
VARIOUS AGENCIES	LA0C34	SCAB	0	WHITE MEMORIAL MEDICAL CENTER - EXPANSION VEHICLE - (1) 5-PASSENGER MINIVAN.	2003	2004	Project Completed
VARIOUS AGENCIES	LA0C35	SCAB	0	WHITE MEMORIAL MEDICAL CENTER - EXPANSION VEHICLE - (1) 17-PASSENGER MEDIUM BUS.	2003	2004	Project Completed
VARIOUS AGENCIES	LA973039	SCAB	0	ACCESS SERVICES INC. FLEET EXPANSION VEHICLES 46 MINI -- VANS	2002	2002	Project Completed
VARIOUS AGENCIES	LA990744	SCAB	0	KOREAN HEALTH, EDUCATION, INFO & RESEARCH CENTER (KHEIR)- EXPANSION THREE (3) 17-PASSENGER SMALL BUSES.	2003	2003	Project Completed
WESTLAKE VILLAGE	LA960142	SCAB	0	LINDERO CANYON ROAD FROM AGOURA RD TO JANLOR DR CONSTRUCT BIKE PATH, RESTRIPE STREET, INTERSECTION WIDENING, SIGNAL COORDINATION, RAMP WIDENING (TEA21-#65)	2003	2005	Project In Engineering (PS&E) Phase. The project was delayed due to unexpected difficulties in permitting and certification with Caltrans and the LA County Flood Control District. These issues have since been resolved and the project is now being expeditiously implemented.
WHITTIER	LA0B7322	SCAB	0	WHITTIER GREENWAY TRAIL-ACQUISITION, DESIGN, AND CONSTRUCT OF 2 MILES CLASS I BIKE/PED PATH ON AN ABANDONED RAIL ROW FROM NORWALK TO FIVE POINTS	2004	2004	Project In Engineering (PS&E) Phase
WHITTIER	LA0C8161	SCAB	0	WHITTIER GREENWAY TRAIL: SEGMENT 1 DEVT& SEGMENT 3 P/E AND DEVT. DESIGN, CONSTRUCT & SOME ACQUISITION OF 2.86 MLES CLASS I BIKE/PED FACILITIES ON ABANDONED R.O.W IN WHITTIER	2008	2008	Project In Engineering (PS&E) Phase

Orange County

LEAD AGENCY	PROJECT ID	AIR BASIN	RTE	DESCRIPTION	2004 RTP PROJECT COMPLETION DATE	2004 RTIP PROJECT COMPLETION DATE	Project Status
ANAHEIM	ORA000100	SCAB	5	GENE AUTRY WAY WEST@ I-5 (I-5 HOV TRANSITWAY TO HASTER) ADD OVERCROSSING ON I-5 (S)/MANCHESTER AND EXTEND GENE AUTRY WAY WEST FROM I-5 TO HARBOR.	2004	2004	Project In Design Phase - ROW To Begin Jan-04
ANAHEIM	ORA010202	SCAB	0	PURCHASE (10) 22 FOOT ELECTRIC BUSES FOR ANAHEIM RESORT AREA AND MISC. SUPPORT EQUIPMENT.	2003	2003	Project Completed
BUENA PARK	ORA55286	SCAB	0	COMMUTER RAIL STATION (DALE STREET AND MALVERN) IN BUENA PARK. CONSTRUCT NEW RAIL STATION. 308 PARKING SPACES.	2006	2006	Project In Design Phase; Construction To Begin March-04
CALTRANS	10167	SCAB	5	I-5 FROM SR-91 TO LA COUNTY LINE IN BUENA PARK - ADD 1 MIXED FLOW LN AND 1 HOV LN IN EACH DIRECTION. FROM 6 - 0 TO 8 - 2 LANES.	2008	2008	Project In Bid/Advertise Phase. Construction Will Start Aug-04; Estimated Completion Date Is Dec-08
CALTRANS	1332	SCAB	55	(RTE SR-22 TO RTE SR-91) IN CITY OF ORANGE_WIDEN EXIST 8-LN FWY INCL. 2 STND HOV LNS ADD 2 MIXED FLOW LANES AND_AUX LNS; OC @ LAVETA, MEATS & KATELLA (98 STIP PROJECT)	2002	2003	Project Completed
CALTRANS	5242	SCAB	605	I-405 TO LA CO LINE -- ADD ONE HOV LANE IN EACH DIRECTION. THIS PROJECT WILL COMPLETE THE I-605 INTERCOUNTY GAP IN THE HOV SYSTEM IN SO. CALIF. (ITIP PROJECT)	2002	2005	Project In Construction Phase. The project was delayed due to design issues. These issues have since been resolved and the project is now being expeditiously implemented.
CALTRANS	6951	SCAB	405	405/55 INTERCHANGE SOUTH TRANSITWAY MOS1_EXISTING 4 MIXED 1 HOV_ON SR55 AND I-405 EXIST IS 5 MF AND 1 HOV ADD HOV DIRECT TRANSITWAY FROM SR55 TO I-405	2002	2005	Project In Construction Phase. The project was delayed due to design issues. These issues have since been resolved and the project is now being expeditiously implemented.
CALTRANS	ORA000195	SCAB	22	ON SR-22 (I-405 TO SR55) ADD 2 HOV LANES/1 EA DIR (FRM 0 - 2); & 2 AUX LANES/1 EA DIR (FRM 0- 2) (I-5 TO BEACH) & OPERATING IMPROVMENTS	2007	2007	Project In Design And Construction (Design - Build)
CALTRANS	ORA55073	SCAB	73	BIRCH TO I-405 WIDENING; ADD (1) MIXED FLOW LANE IN NB DIR; NB AUX LANE; SOUNDWALLS; AND (1) HOV LANE (2010) IN EACH DIR. NEAR SR55 INTERCHANGE (98 STIP)	2005	2005	Project In Construction
FULLERTON	ORA020113	SCAB	0	FULLERTON TRAIN STATION - PARKING STRUCTURE, PHASE I AND II. TOTAL OF 670 SPACES.	2004	2004	Project In Design Phase. The project was delayed due to changes in project configuration. These issues are now being resolved and the project is expected to be expeditiously implemented.
GARDEN GROVE	ORA981104	SCAB	22	RECONSTRUCT HARBOR BLVD INTERCHANGE. 4 LANES EACH DIRECTION. (1/4 MILE BEFORE AND AFTER SR-22 RAMPS) 2 HOV LNES(1 E/B & 1 W/B) AND PROPOSED SR-22 HOV LANES.	2007	2004	Eng Complete; ROW/Construction To Commence FY03/04 (Design Build)
MISSION VIEJO	ORA990902	SCAB	0	MISSION VIEJO (CITYWIDE) REMOTE TMC AND TRAVLER/PUBLIC INFO ACCESS CENTER. PROVIDES TRAFFIC INFO TO PUBLIC LIBRARIES. EST COMM INTERTIE BETWEEN CITY AND CALTRANS	2003	2004	Project In Contract Award Phase

ORANGE COUNTY TRANS AUTHORITY (OCTA)	ORA000104	SCAB	0	TRANSITWAY IMPROVEMENTS AT IRVINE TRANSPORTATION CENTER; BUILD 900 SPACE PARKING STRUCTURE, INCLUDING ENVIRONMENTAL, DESIGN AND CONSTRUCTION.	2004	2005	Project In Construction Phase
ORANGE COUNTY TRANS AUTHORITY (OCTA)	ORA020105	SCAB	0	HYBRID ELECTRIC URBAN 40 FT BUSES (10) EXPANSION	2004	2004	Prototype buses being tested for technology performance
ORANGE COUNTY TRANS AUTHORITY (OCTA)	ORA194	SCAB	0	CENTRAL ORANGE COUNTY FIXED GUIDEWAY (CENTERLINE) FOR CONSTRUCTION FROM JOHN WAYNE AIRPORT TO SANTA ANA TRANSPORTATION CENTER PLUS LINK TO SANTA ANA COLLEGE	2010	2010	Project In Design Phase. This project has been modified (see discussion on page 5, above), and now has three components, which will be reported as three projects in subsequent reporting—ORA194, ORA 194B, and ORA194C. The completion date for the replacement projects remains the same.
ORANGE COUNTY TRANS AUTHORITY (OCTA)	ORA65002	SCAB	0	RIDESHARE SERVICES RIDEGUIDE, DATABASE, CUSTOMER INFO, AND MARKETING. (ORANGE COUNTY PORTION).	N/A	N/A	Ongoing Project
ORANGE COUNTY TRANSIT DISTRICT (OCTD)	ORA020119	SCAB	0	PURCHASE PARATRANSIT VEHICLES EXPAN (142) - (66) IN FY04/05, (21) IN FY05/06, (14) IN FY06/07, (13) IN FY07/08, (14) IN FY08/09, (14) IN FY09/10	2007	2010	Acquisition is ongoing. The change in project completion date is due to the fact that the project was substantially expanded from 30 Paratransit vehicles to 142 Paratransit vehicles, and so extended through FY09/10. The project is being expeditiously implemented.
ORANGE COUNTY TRANSIT DISTRICT (OCTD)	ORA55241	SCAB	0	PURCHASE (79) STANDARD 40 FT EXPAN ALT FUEL BUSES - (28) IN FY04/05, (21) IN FY05/06, (14) IN FY06/07, (9) IN FY08/09, (7) IN FY09/10	2009	2010	Project is ongoing. The project was substantially expanded from 17 alternative fuel vehicles to 79 alternative fuel vehicles, and extended through FY 09/10. The project is being expeditiously implemented.
ORANGE, CITY OF	ORA990443	SCAB	22	SR-22 AND CITY DRIVE INTERCHANGE IMPROVEMENTS. RECONFIGURE FREEWAY INTERCHANGE AT SR-22 FROM SR-57 TO LEWIS STREET -- FROM 6/0 TO 6/2 LANES (ADDING 2 HOV LANES)	2007	2004	Project In Engineering Phase; ROW/Construction To Begin FY03/04 (DESIGN BUILD)
ORANGE, CITY OF	ORA990452	SCAB	0	TUSTIN BRANCH RAIL TRAIL (SANTA ANA RIVER TO FAIRHAVEN ST) CONVERT RAILS TO BIKE TRAIL THROUGH VILLA PARK AND ORANGE. CONNECTS 9 MILE TRAIL.	2003	2005	Project In Engineering and ROW Phase - Construction delayed by difficulties with site access for environmental soil sampling on railroad portion of project site. The City is in discussions with Caltrans to resolve the issue, and the project is expected to be expeditiously implemented.
TCA	10254	SCAB	73	SJHC, 15 MI TOLL RD BETWEEN I-5 IN SAN JUAN CAPISTRANO & RTE 73 IN IRVINE, EXISTING 3/M/F EA.DIR.1 ADD'L M/F EA DIR, PLUS CLIMBING & AUX LNS AS REQ, BY 2015 PER SCAG/TCA MOU 4/5/01	2015	2015	Project In Environmental Documentation/Pre-design Phase
TCA	ORA050	SCAB	241	ETC (RTE 241/261/133) TOLL RD (RTE 91TO I-5/JAMBOREE) EXISTING 2 M/F EA.DIR, 2 ADD'L M/F IN EA. DIR, PLUS CLIMB AND AUX LNS AS REQ, BY 2015 PER SCAG/TCA MOU 4/05/01.	2015	2015	Project In Environmental Documentation/Pre-design Phase
TCA	ORA051	SCAB	241	(FTC-N) TOLL RD (OSO PKWY TO ETC) (13MI) EXISTING 2 MF IN EA. DIR; 2 add'l MF EA. DIR BY 2015, PLS CLMBNG & AUX LANS PER SCAG/TCA MOU 4/05/01.	2015	2015	Project In Environmental Documentation/Pre-design Phase

TCA	ORA052	SCAB	241	(FTC-S) TOLL RD (I-5 TO OSO PKWY) (15MI) 2 MF EA. DIR BY 2006; AND 2 ADDITIONAL M/F EA. DIR. PLS CLMBNG & AUX LANES AS REQ BY 2015 PER SCAG/TCA MOU 4/05/01.	2006/2015	2015	Project Engineering (PS&E) Phase
VARIOUS AGENCIES	ORA030301	SCAB	0	(1) EXPANSION MINIVAN - A.S. FOUNDATION - PROVIDE SERVICES TO SENIORS AND DISABLED PERSONS.	2004	2004	Agency progressing with projects based on CT guidelines.
VARIOUS AGENCIES	ORA030302	SCAB	0	(9) EXPANSION MEDIUM BUSES (TYPE II) AND (11) MOBILE RADIOS - ORANGE COUNTY ARC - PROVIDE SERVICES TO SENIORS AND DISABLED PERSONS.	2004	2004	Agency progressing with projects based on CT guidelines
VARIOUS AGENCIES	ORA990906	SCAB	0	LUMP SUM. TEA FUNDS FOR BICYCLE AND PEDESTRIAN FACILITY PROJECTS THROUGHOUT ORANGE COUNTY.	2009	2009	Multipart project – some components underway
YORBA LINDA	ORA981103	SCAB	0	IN YORBA LINDA, CONSTRUCT COMMUTER RAIL STATION AND PARK AND RIDE (347 SPACES) NEAR ESPERANZA RD AND NEW RIVER ST	2005	2009	Project In Environmental Document/Pre-design Phase. Project was delayed due to unanticipated administrative changes in implementation design. These issues have since been resolved and the project is now being expeditiously implemented.

Riverside County

LEAD AGENCY	PROJECT ID	AIR BASIN	RTE	DESCRIPTION	2004 RTP PROJECT COMPLETION DATE	2004 RTIP PROJECT COMPLETION DATE	Project Status
CALTRANS	0121D	SCAB	215	ON I-215/SR91/SR60, RIV I215 COR IMPROV PROJ - FROM 60/91/215 JCT TO 60/215 SPLIT - WIDEN 6 TO 8 LNS, INCLUDING MAINLINE/IC IMPROVS, ADD HOV, AUX, & SB TRUCK CLIMB LN (EA: 3348U1)	2006	2007	Project in Construction/Implementation Phase
CALTRANS	354801	SCAB	60	JCT RTE 15 TO VALLEY WAY - ADD 1 HOV LN AND 1 M/ F LN IN EA. DIR. INCLUDING OPERATIONAL STRIPING (IN SBD CNTY 9.05 - 9.95 & AT THE EAST END) ALSO WIDEN 5 UC'S & 1 OH	2006	2008	Project ready to list; will be obligated in August 2004.
CORONA	RIV010227	SCAB	0	CORONA ADVANCED TRAFFIC MANAGEMENT SYSTEM (ATMS)	2005	2005	Pending obligation, on schedule
CORONA	RIV010511	SCAB	0	CITY OF CORONA -- PURCHASE 3 EXPANSION VEHICLES - RED LINE FIXED ROUTE	2003	2006	Project in design evaluation phase. Changes in projected ridership levels required a redesign of the project implementation. These issues are now being resolved and the project is expected to be expeditiously implemented.
CORONA	RIV030602	SCAB	0	IN THE CITY OF CORONA - PURCHASE/INSTALL MOBILE DATA TERMINAL (MDT) & AUTOMATIC VEHICLE LOCATOR (AVL) IN 14 TRANSIT VEHICLES & INTEGRATE W/ DISPATCHING SOFTWARE (FY 04 5307)	2005	2005	Under construction; Expected completion 12/31/04
HEMET	RIV990708	SCAB	0	CONSTRUCT TRANSPORTATION/ TRANSIT CENTER/PARK-N-RIDE LOT ON CORNER OF HARVARD AND LATHAM AVE, APP 100 SPACES	2003	2004	Acquiring right of way, construction to begin Sept 04.
PERRIS	RIV990709	SCAB	0	IN THE CITY OF PERRIS - RECONSTRUCT INTERSECTION AT 4TH ST AND REDLANDS AVE INCLUDING ROUND ABOUT, MINOR LANDSCAPING AND MINOR R/W ACQUISITION	2004	2004	Pending obligation, on schedule
RIVERSIDE CITY	RIV0084	SCAB	91	AT VAN BUREN ST IC RECONSTRUCT RAMPS (INCLDS HOV RAMPS), WIDEN OC ON VAN BUREN FROM 4 TO 6 LN & ADD AUX LANES; ADD NEW EB ONRAMP W/ENTRANCE @ INDIANA	2007	2005	In final design (PS&E) stage.
RIVERSIDE CITY	RIV020605	SCAB	0	IN WESTERN RIVERSIDE COUNTY FOR THE CITY OF RIVERSIDE SPECIAL SERVICES - PURCHASE 2 EXPANSION 25' TWELVE PASSENGER DIAL-A-RIDE VEHICLES	2004	2004	Sec 5307 funds scheduled for release on 6-01-04.
RIVERSIDE CITY	RIV030606	SCAB	0	CITY OF RIVERSIDE SPECIAL SERVICES - PURCHASE 1 EXPANSION 20 PASSENGER ALT-FUEL DIAL-A-RIDE VEHICLE WITH LIFT, TIEDOWNS, RADIO, AND FAREBOX (FY 04 5307)	2005	2005	Sec 5307 funds scheduled for release on 6-01-04.
RIVERSIDE COUNTY TRANS COMMISSION (RCTC)	0006S	SCAB	0	METROLINK - SAN BERNARDINO SUBDIVISION TIER II NEW STATIONS AT MAIN ST IN CORONA	2003	2003	Project completed
RIVERSIDE COUNTY TRANS COMMISSION (RCTC)	46360	SCAB	60	IN RIVERSIDE AND MORENO VALLEY ON SR60 FROM RT 215 TO REDLANDS BLVD ADD 2 HOV LANES	2005	2006	Project in Construction/Implementation Phase.

RIVERSIDE COUNTY TRANS COMMISSION (RCTC)	RIV010908	SCAB	0	IN WESTERN RIVERSIDE COUNTY FOR EXCEED, A DIVISION OF VALLEY RESOURCE CENTER - PURCHASE 6 EXPANSION MINIVANS AND 6 RADIOS - SECTION 5310 FY 2001/02 CYCLE	2003	2004	Project completed
RIVERSIDE COUNTY TRANS COMMISSION (RCTC)	RIV011243	SCAB	0	METROLINK-SAN BERNARDINO SUBDIVISION TIER 11 CONSTRUCT NEW STATION AT 3360 VAN BUREN BLVD IN RIVERSIDE (PARKING 550 SPACES)	2003	2003	Project completed. The project was rescoped to substantially expand parking facilities at two adjacent Metrolink stations--the La Sierra Metrolink station (1,025 new parking spaces), and the Riverside Metrolink station (125 new parking spaces), creating 625 new parking spaces over and above those originally proposed at the Van Buren station--in response to a reevaluation of the operational implications of locating a new station only two miles from the existing La Sierra station, and due to substantial increases in ridership demand observed at the La Sierra and Riverside stations on the Metrolink system.
RIVERSIDE COUNTY TRANS COMMISSION (RCTC)	RIV020902	SCAB	0	IN WEST RIV CO FOR EXCEED, A DIVISION OF VALLEY RESOURCE CENTER - PURCHASE 1 EXPANSION 20' MODIFIED VAN, 1 EXPANSION 22' MEDIUM BUS, AND 2 RADIOS - SECTION 5310 FY 02/03 CYCLE	2004	2004	Vehicles on order, awaiting delivery by 12/30/04
RIVERSIDE COUNTY TRANS COMMISSION (RCTC)	RIV52008	SCAB	0	IN RIVERSIDE COUNTY CONSTRUCT PASSENGER OVERCROSSINGS AND SECURITY ENHANCEMENTS @ WEST CORONA, LA SIERRA, AND PEDLEY METROLINK/ PARK-N-RIDE STATIONS	2003	2003	Project completed
RIVERSIDE COUNTY TRANS COMMISSION (RCTC)	RIV520111	SCAB	0	REGIONAL RIDESHARE	N/A	N/A	Ongoing program for implementation of rideshare activities.
RIVERSIDE COUNTY TRANS COMMISSION (RCTC)	RIV62044	SCAB	0	PEDLEY PLATFORM EXTENSION	2002	2003	Project completed
RIVERSIDE TRANSIT AGENCY	RIV000605	SCAB	0	DEBT FINANCING FOR 57 TRANSIT COACHES, 25 REPLACEMENT, 32 EXPANSION (FY 02/03 PORTION) (FY 03 5307)	2004	2003	Project completed
RIVERSIDE TRANSIT AGENCY	RIV020601	SCAB	0	IN WESTERN RIVERSIDE COUNTY PURCHASE TEN 30' EXPANSION ALT FUEL BUSES IN FY 02/03.	2004	2003	Project completed
RIVERSIDE TRANSIT AGENCY	RIV030610	SCAB	0	RTA BUS STOP AMENITIES - INSTALL APPROX. 45 NEW SHELTERS & REHAB APPROX 159 SHELTERS (PARTS, PAINT, SIGNS, POLES, BENCHES, TRASH RECEPTACLES & ANCILLARY HARDWARE) (FY 04 5307)	2005	2005	Project in Engineering (PS&E) Phase
RIVERSIDE TRANSIT AGENCY	RIV030613	SCAB	0	IN WESTERN RIVERSIDE COUNTY - INSTALL AUTOMATED TRAVELER INFORMATION SYSTEM (ATIS) AT APPROXIMATELY 48 BUS STOPS (INCLUDES UPGRADED SIGNAGE AND LIGHTING) (FY 04 5307)	2006	2006	Project in Engineering (PS&E) Phase
RIVERSIDE TRANSIT AGENCY	RIV030614	SCAB	0	IN WESTERN RIVERSIDE COUNTY - PURCHASE 5 EXPANSION 14 PASSENGER DIAL-A-RIDE VANS (FY 04 5307)	2006	2006	Project in Engineering (PS&E) Phase
RIVERSIDE TRANSIT AGENCY	RIV030626	SCAB	0	IN WESTERN RIVERSIDE COUNTY - DEBT FINANCING (FY 03/04 PORTION) FOR 57 TRANSIT COACHES, 25 REPLACEMENT, 32 EXPANSION (FY 04 5307)	2005	2005	Project in Engineering (PS&E) Phase

RIVERSIDE TRANSIT AGENCY	RIV32666	SCAB	0	IN WESTERN RIVERSIDE COUNTY PURCHASE 10 EXPANSION 14 PASSENGER DAR VANS IN FY 02/03	2004	2004	Project completed
SOUTHERN CALIF REGIONAL RAIL AUTHORITY	RIV010214	SCAB	0	PURCHASE/REHAB ROLLING STOCK - RIVERSIDE COUNTY SHARE (13 CARS IN FY02/03 AND 18 CARS IN FY 03/04)	2005	2007	Project in Contract Award Phase. The project was delayed due to revisions in the contracted delivery date to take account of backlog with the manufacturer. These issues have since been resolved and the project is now being expeditiously implemented.
SOUTHERN CALIF REGIONAL RAIL AUTHORITY	RIV011242	SCAB	0	PURCHASE EXPANSION ROLLING STOCK (2 CAB CARS AND 3 LOCOMOTIVES) FOR METROLINK IEOC AND RIVERSIDE/FULLERTON/LA LINES (EA: RIVFUL, PPNO: 0079E)	2004	2009	Project in Contract Award Phase. This project has been included in the current RFP for RIV010214, which was delayed due to revisions in the contracted delivery date to take account of backlog with the manufacturer. These issues have since been resolved and the project is now being expeditiously implemented.
TEMECULA	RIV030301	SCAB	79	ITS DEMO - SIGNAL INTERCONNECT ON SR79 NORTH (DESIGN/INSTALL CONDUIT/ INTERCONNECT CABLE) FROM MARGARITA TO MURRIETA HOT SPRINGS & CCTV AT VARIOUS SIGNALIZED LOCATIONS	2004	2005	Project in Construction/Implementation Phase

San Bernardino County

LEAD AGENCY	PROJECT ID	AIR BASIN	RTE	DESCRIPTION	2004 RTP PROJECT COMPLETION DATE	2004 RTIP PROJECT COMPLETION DATE	Project Status
CALTRANS	44301	SCAB	30	IN UPLAND, LA/SBD CO LINE TO MOUNTAIN AVE. CONSTRUCT 6 LANE FREEWAY & 2 HOV LANES (SEGMENT 1)	2002	2002	Project Completed
CALTRANS	44311	SCAB	30	IN UPLAND, MOUNTAIN AVE. TO 0.1 MILE W/O CUCAMONGA CANNYON WASH CONSTRUCT 6 LANE FREEWAY & 2 HOV LANES & CAMPUS AVE. UC (SEGMENT 2)	2002	2002	Project Completed
CALTRANS	44321	SCAB	30	IN RANCHO CUCAMONGA, 0.1 MILE W/O CUCAMONGA CANYON WASH TO HERMOSA AV CONSTRUCT 6 LANE FREEWAY & 2 HOV LANES (SEGMENT 3)	2002	2002	Project Completed
CALTRANS	44331	SCAB	30	IN RANCHO CUCAMONGA, HERMOSA AVE TO 0.6 KM E/O MILLIKEN AVE. CONSTRUCT 6 LANE FREEWAY & 2 HOV LANES (SEGMENT4)	2002	2002	Project Completed
VARIOUS	713	SCAB	215	I-215 CORRIDOR NORTH - IN SAN BERNARDINO, ON I-215 FROM RTE 10 TO RTE 30- ADD 2 HOV LANES 1 LANE IN EA. DIR. AND OPERATIONAL IMPROVEMENTS	2005	2010	Project in Engineering (PS&E) Phase. The project was delayed because of conflicting findings between the environmental and engineering analysis with regard to the preferred alternative, necessitating substantial revisions to the environmental analysis and to the traffic studies. These issues have since been resolved and the project is now being expeditiously implemented.
CHINO	SBD41220	SCAB	0	CHINO AVENUE/CENTRAL TO 6TH STS. MULTI-MODAL TRANSPORTATION CENTER INCLUDES PARK-N-RIDE LOT WITH 125 SPACES(PHASE 1 FUNDED-PHASE 2 AWAITING FUNDING)	2003	2004	Project In Construction/Implementation Phase
COLTON	2002164	SCAB	0	ON VALLEY BLVD. IN COLTON TO NORTH TO 10TH STREET CONNECTING TO ABANDONED RR CORRIDOR ON WEST SIDE OF COLTON AVE.-CONSTRUCT CLASS I BIKEWAY, LANDSCAPING AND LIGHTING	2003	2005	Project in ROW Clearance Phase. Project was delayed due to protracted negotiations with BNSF Railroad on ROW.
MOUNTAIN REGIONAL TRANSIT AUTHORITY	20010283	SCAB	0	BUS SYSTEM - EXPANSION ALT. FUEL NEW TROLLEY VEHICLE SERVICE TO OPERATE BIG BEAR VISITORS TROLLEY	2003	2003	Project Completed
OMNITRANS	200077	SCAB	0	BUS SYSTEM - PURCHASE EXPANSION ALT FUEL BUSES (01-13), (02-14)	2002	2002	Project Completed
OMNITRANS	2002171	SCAB	0	(1) EXPANSION PARATRANSIT VAN	2003	2003	Project Completed
OMNITRANS	981118	SCAB	0	BUS SYSTEM - PASSENGER FACILITIES: DESIGN AND BUILDING OF ONTARIO TRANSCENTER	2005	2005	Project in Construction/Implementation Phase
OMNITRANS	981119	SCAB	0	TRANSIT INTERMODAL FACILITIES - FONTANA TRANSCENTER - EXPAND BUS BAYS, IMPROVE LANDSCAPING, SIGNALS AND PEDESTRIAN AND PASSENGER FACILITIES	2002	2002	Project Completed

OMNITRANS	SBD31088	SCAB	0	BUS FLEET EXPANSION-PURCHASE 40' EXPANSION HEAVY DUTY COACHES & AUX. EQUIPMT, CNG 01-9, 03-1 (Note: The 'OTHER' FUNDS ARE CARL MOYER FUNDS)	2003	2003	Project Completed
RANCHO CUCAMONGA	20020201	SCAB	0	PACIFIC ELECTRIC INLAND EMPIRE TRAIL – PHASE 1 – HAVEN AVENUE TO 1200' EAST OF ETIWANDA AVE (3.4 MILES) CONSTRUCT CLASS 1 BIKE TRAIL & ROW ACQ, ETIWANDA DEPOT	2004	2004	Project in Engineering (PS&E) Phase
RIALTO	SBD59203	SCAB	0	PEDESTRIAN FACILITY IMPROVEMENTS AT RIALTO METROLINK STATION IN BETWEEN ORANGE AND RIVERSIDE AVENUES (IN ALLEY WAY IN BETWEEN METROLINK AND DOWNTOWN BUSINESS DISTRICT	2003	2003	Project Completed
SANBAG	200074	SCAB	0	LUMP SUM - TRANSPORTATION ENHANCEMENT ACTIVITIES PROJECTS FOR SAN BERNARDINO COUNTY-BIKE/PED PROJECTS	2004	2004	Project in Construction/Implementation Phase
SANBAG	20020106	SCAB	0	MONTCLAIR PEDESTRIAN UNDERCROSSING- CONSTRUCTION OF A 2ND PLATFORM CREATES NEED FOR CONSTRUCTION OF NEW UNDERCROSSING	2003	2003	Project Completed
SANBAG	44340	SCAB	30	IN SAN BERNARDINO COUNTY FROM MILLIKEN AVE TO 0.4 MI WEST OF EAST AVE CONSTRUCT 8-LN FWY WITH 2 HOV LANES **SEE STIP PPNO #193B, C & S FOR	2002	2002	Project Completed
SANBAG	94163	SCAB	0	RIDESHARE ACTIVITIES FOR SOUTH COAST AIR BASIN	N/A	N/A	Project is fully operational and ongoing
SANBAG	SBD0194	SCAB	30	NEAR FONTANA FROM 0.5 MI E OF HEMLOCK TO 0.2 MI E OF SIERRA AVE CONSTRUCT 6-LANE FWY & 2 HOV LANES	2002	2002	Project Completed
SANBAG	SBD031505	SCAB	0	VARIOUS LOCATIONS - LUMP SUMS LTF, ARTICLE 3 BICYCLE/PEDESTRIAN PROJECTS	2004	2004	Project in Construction/Implementation Phase
SCRAA/LACMTA/SANBAG	991213	SCAB	0	SAN BERNARDINO LINE CAPACITY IMPROVEMENTS (TRACK IMPROVEMENTS)-FREMONT & MARENGO SIDINGS	2003	2003	Project Completed
VICTOR VALLEY TRANSIT AUTHORITY	20010281	SCAB	0	BUS SYSTEM - BUS EXPANSION - ALT. FUEL - 5 COMMUTER BUSES FOR COMMUTER DOWN THE HILL BUS SERVICE (IN MDBA & SCAB AIR BASIN)	2004	2004	Project Completed

2002 RTIP Committed Transportation Control Measures (TCMs)

Project Listing Report

2002 REGIONAL TRANSPORTATION IMPROVEMENT PROGRAM (RTIP) (FY2002/2003-2007/2008) – TCM PROJECTS

Update of TCM projects in 2001 RTIP TCM Implementation Status report:
(Same basic report format as 2001 RTIP)

LOS ANGELES COUNTY - TCMS

PROJECT ID:	LA974170
PROJECT DESCRIPTION:	AGOURA HILLS P&R LOT INCREASE CAPACITY IN AGOURA HILLS AREA FROM 93 TO 193 SPACES LOCATED ON THE 101 FWY
FUNDING YEARS:	1998/99
IMPLEMENTATION STATUS:	Project was completed.

PROJECT ID:	16113
PROJECT DESCRIPTION:	ON CATALINA ISLAND FROM AVALON TO NORTH END OF ISLAND - 2 MILE BIKEWAY WITH SCENIC OVERLOOK
FUNDING YEARS:	1998/99
IMPLEMENTATION STATUS:	Project was completed.

PROJECT ID:	LA000777
PROJECT DESCRIPTION:	FROM ROUTE 10 TO ROUTE 101 TO EXISTING 8-10 LANE FWY ADD TWO HOV LANES (SB:4+0; 5+0 TO 5+1 HOV)
FUNDING YEARS:	1998/99
IMPLEMENTATION STATUS:	Project was completed.

PROJECT ID:	LA973005
PROJECT DESCRIPTION:	BUS EXPANSION: ALTERNATIVE FUEL (TROLLEY BUS)
FUNDING YEARS:	1997/98
IMPLEMENTATION STATUS:	Project was completed.

PROJECT ID:	LA962315
PROJECT DESCRIPTION:	POMONA VALLEY TRAFFIC SIGNAL FORUM IMPROVEMENT PROJECT REGIONALLY SIGNIFICANT IMPROVEMENT SIGNAL COORDIN./MONITOR.
FUNDING YEARS:	1998/99
IMPLEMENTATION STATUS:	Project was completed.

PROJECT ID:	4U004
PROJECT DESCRIPTION:	IN LOS ANGELES FROM PICO STATION LOS ANGELES CONVENTION CENTER - SIDEWALKS AND PEDESTRIAN CONNECTIONS
FUNDING YEARS:	1998/99
IMPLEMENTATION STATUS:	Project was completed.

PROJECT ID:	LA79203
PROJECT DESCRIPTION:	LA STANDARD LIGHT RAIL CAR PROCUREMENT FOR GREEN AND BLUE LINES (52) POSSIBLE DEFENSE CONVERSION FUNDS
FUNDING YEARS:	1998/99
IMPLEMENTATION STATUS:	Project was completed.

PROJECT ID:	LA962356
PROJECT DESCRIPTION:	SOUTH BAY JPA SYNCHRONIZATION & BUS SPEED IMPROVEMENTS (TRANSIT PRIORITY SYSTEM)
FUNDING YEARS:	1998/99
IMPLEMENTATION STATUS:	Project was completed.

PROJECT ID:	LA9703001
PROJECT DESCRIPTION:	RIDESHARE EMPLOYER SERVICE INCLUDING RIDEGUIDE/SURVEY REGISTRATION, TDM ASSISTANCE, SPECIAL MARKETING & MONITORING
FUNDING YEARS:	1997/98
IMPLEMENTATION STATUS:	Project was completed.

LOS ANGELES COUNTY - TCMS

PROJECT ID:	LA974006
PROJECT DESCRIPTION:	UNION STA. GATEWAY BIKE STA. (BIKE RACKS/LOCKERS, BICYCLE REPAIR/ ACCESSORY SALES, SHOWERS/CHANGING FACILITIES, LIMITED FOOD SVC.)
FUNDING YEARS:	1997/98
IMPLEMENTATION STATUS:	Project was completed.
PROJECT ID:	4U005
PROJECT DESCRIPTION:	METROLINK VAN NUYS STATION BETWEEN WILLIS AVENUE AND RAYNER STREET - PEDESTRIAN OVERCROSSING
FUNDING YEARS:	1998/99
IMPLEMENTATION STATUS:	Project was completed.
PROJECT ID:	LA962098
PROJECT DESCRIPTION:	BOYLE HEIGHTS ATSAC PROJECT COMPUTER BASED REAL TIME TRAFFIC SIGNAL MONITORING SYSTEM
FUNDING YEARS:	1997/98
IMPLEMENTATION STATUS:	Project was completed.
PROJECT ID:	LA962102
PROJECT DESCRIPTION:	MID-CITIES BUS SPEED IMPROVEMENTS (PEAK-HOUR ONLY)
FUNDING YEARS:	1998/99
IMPLEMENTATION STATUS:	Project was completed.
PROJECT ID:	LA962107
PROJECT DESCRIPTION:	SMART CORRIDOR OPERATION ENHANCEMENT
FUNDING YEARS:	1997/98
IMPLEMENTATION STATUS:	Project was completed.
PROJECT ID:	LA962113
PROJECT DESCRIPTION:	CENTRAL/EAST LA BUS SPEED IMPROVEMENT PROJECT (INCREASES SPEED FOR FIXED-ROUTE TRANSIT BY SIGNAL PRIORITY)
FUNDING YEARS:	1998/99
IMPLEMENTATION STATUS:	Project was completed.
PROJECT ID:	LA962121
PROJECT DESCRIPTION:	VICTORY/VANOWEN BUS PRIORITY TREATMENTS (SIGNAL COORDIN.)
FUNDING YEARS:	1997/98
IMPLEMENTATION STATUS:	Project was completed.
PROJECT ID:	LA55201
PROJECT DESCRIPTION:	CONTINUING PROJECT - BUS STOP IMPROVEMENTS (AMENITIES, SHELTERS)
FUNDING YEARS:	1998/99
IMPLEMENTATION STATUS:	Project was completed.
PROJECT ID:	LA55206
PROJECT DESCRIPTION:	DAR REPLACEMENT VANS; ONE NEW VAN AND ONE REPLACEMENT VAN
FUNDING YEARS:	1997/98
IMPLEMENTATION STATUS:	Project was completed.
PROJECT ID:	LA973506
PROJECT DESCRIPTION:	ROLLING STOCK ACQUISITION UP TO 5 LOCOMOTIVES & 30 CARS
FUNDING YEARS:	1997/98
IMPLEMENTATION STATUS:	Project was completed.

LOS ANGELES COUNTY - TCMS

PROJECT ID:	LA974096
PROJECT DESCRIPTION:	SANTA CLARITA COMMUTE CONNECT OPERATION - PROPANE-FUELED EXP. BUSES TO LINK EMPLOYMENT CTRS W/ SANTA CLARITA METROLINK STA.
FUNDING YEARS:	1998/99
IMPLEMENTATION STATUS:	Project complete
PROJECT ID:	LA974419
PROJECT DESCRIPTION:	BLUE LINE MISSION STREET STATION PARK-AND-RIDE LOT WILL CONSIST OF 130 SPACES AND 300 SQUARE FEET FOR BICYCLES
FUNDING YEARS:	1999/2000
IMPLEMENTATION STATUS:	Project is now LA996090

TCMs project status using new reporting format for 2002 RTIP:

LOS ANGELES COUNTY - TCMS – LOCAL HIGHWAYS (Reporting on TCM projects identified in first two years of 2001 RTIP, i.e., FY00/01 & FY01/02)

LEAD AGENCY	PROJECT ID	AIR BASIN	RTE	DESCRIPTION	YEAR	TCM PROJECT STATUS
AGOURA HILLS	LA990362	SCAB	0	CITYWIDE STREET AND BIKE PATH PROJ (T21-939)	00/01 01/02	This project is in the design phase. Project to be completed in December 2003.
ALAMEDA TRANSPORTATION CORRIDOR AGENCY	LA963731	SCAB	0	ALAMEDA CORRIDOR - NORTH END RAIL ROAD/ARTERIAL GRADE SEPS. & RELATED IMPROVEMENTS EIS/EIR COMPLETE; 8100+1394 P.E. 10517+305 R/W; 29483+5300 CONS.	00/01 01/02	Project is under construction. Completion of project is estimated for June 2002.
ALAMEDA TRANSPORTATION CORRIDOR AGENCY	LA963732	SCAB	0	ALAMEDA CORRIDOR - MID CORRIDOR SEGMENT 10 MI TRENCH >20 ARTERIAL GRADE SEPS, ENVIRONMENTAL CLEARANCE	00/01 01/02	Project is under construction. Completion of project is estimated for June 2002.
ALAMEDA TRANSPORTATION CORRIDOR AGENCY	LA963733	SCAB	0	ALAMEDA CORRIDOR - SOUTH END 7 RAILROAD / ARTERIAL GRADE SEPS. + RELATED IMPROVEMENTS ENV. CLEARANCE	00/01	Project is under construction. Completion of project is estimated for June 2002.
BELLFLOWER	LA996275	SCAB	0	WEST BRANCH GREENWAY MULTI-MODAL TRANS. CORRIDOR DESIGN AND CONSTRUCT 2.5 MILE CLASS I BIKE PATH ALONG MTA-OWNED SANTA ANA BRANCH ROW INCL. PEDESTRIAN AND LANDSCAPING	01/02	Project has not commenced yet. Waiting for MTA to abandon Rail Road Right of Way.
CALABASAS	LA974100	SCAB	0	U.S. 101 INTERJURISDICTIONAL BIKELANE GAP CLOSURE CONSTRUCTION 4.5 MILES OF BIKEWAY IMPROVEMENTS TO CLOSE SEVERAL GAPS WITHIN A 12 MILE CORRIDOR(TEA21-#69)	00/01 01/02	Project has not commenced yet. Waiting for MOU to be signed by MTA. Estimated completion date August or October of 2002.
CALTRANS	9061D	SCAB	0	ALAMEDA CORRIDOR IN LOS ANGELES COUNTY AT PACIFIC COAST HIGHWAY - GRADE SEPARATION	00/01	In the design phase.
CARSON, CITY OF	LA974042	SCAB	0	HARBOR TRANSITWAY SHUTTLE WEEKDAY AND SATURDAY SERVICE BETWEEN HARBOR TRANSITWAY STATIONS AT CARSON AND	00/01	Completed Project in FY 2000.

LOS ANGELES COUNTY - TCMs – LOCAL HIGHWAYS (Reporting on TCM projects identified in first two years of 2001 RTIP, i.e., FY00/01 & FY01/02)

LEAD AGENCY	PROJECT ID	AIR BASIN	RTE	DESCRIPTION	YEAR	TCM PROJECT STATUS
				REGIONAL DESTINATIONS AND EMPLOYMENT CENTERS		
COMMERCE	927108	SCAB	0	ALAMEDA CORRIDOR IN COMMERCE AT ATLANTIC BOULEVARD AND TELEGRAPH ROAD - INTERSECTION IMPROVEMENTS	00/01	Completed December 2000.
COMPTON	LAOB7326	SCAB	0	COMPTON CREEK BIKEWAY EXTENSION - PHASE III. DESIGN & CONSTRUCT .6 MI OF CLASS 1 BIKE/PED PATH FROM GREENLEAF BLVD TO ARTESIA FWY. WILL INC BIKE PATH, PED WALKWAY SIGNAGE, STRIPING	01/02	Ongoing. Project will be completed by December 2002.
HERMOSA BEACH	LA974080	SCAB	0	RE-ROUTE HERMOSA BIKEWAY TO STRAND AND RECONSTRUCT BIKEWAY PROJECT WILL RELOCATE THE BIKEWAY FROM HERMOSA AVE TO STRAND AND THEREBY ALLEVIATE CONGESTION	00/01	Completed May 21, 2001.
LONG BEACH	LA003551	SCAB	0	CARSON ST/BIXBY RD. BIKE TR (93/94 CFP, CAT. 8, 551) COMBINATION CLASS I AND CLASS II	00/01	Replaced by #8157 (2001 Call for Projects); 9.2 Class II bike lane in City of Long Beach; part of LA County TEA lump sum projects; funding years – 05, 06, 07
LOS ANGELES COUNTY	9061F	SCAB	0	ALAMEDA CORRIDOR IN LOS ANGELES COUNTY AT DEL AMO BOULEVARD - ACQUISITION OF RIGHT OF WAY FOR GRADE SEPARATION	00/01	Completed
LOS ANGELES COUNTY	LA002633	SCAB	0	THOMPSON CREEK BICYCLE TRAIL (93/97 CFP; BIKE PROGRAM) CLASS I (2 MILES)	00/01	Project is in PE phase.
LOS ANGELES COUNTY	LA996289	SCAB	0	SOUTH BAY BIKE TRAIL PED. ACCESS RAMPS/SIDEWALKS - DESIGN OF RAMPS, WALKWAYS TO PROVIDE ACCESS TO THE STH. BAY TRAIL AT DOCKWEILER STATE BEACH	01/02	LOA fully executed on 04/17/02. Project was programmed FY02/03.
LOS ANGELES COUNTY MTA	927333	SCAB	0	RIDESHARE ACTIVITIES	00/01 01/02	Work in Progress. Completion in FY 2004.
LOS ANGELES COUNTY MTA	LA0B100	SCAB	0	LUMP SUM TRANSPORTATION ENHANCEMENT ACTIVITIES (EXCLUDING CATEGORY 7). INCLUDES BIKEWAY/PEDESTRIAN PROJECTS THAT WILL BE IDENTIFIED SEPARATELY IN AMENDMENT #1 TO THE 2002 RTIP.	00/01 01/02	Projects are on schedule for a timely delivery. Projects will be completed in FY06.
LOS ANGELES COUNTY MTA	LA210465	SCAB	0	SO. CENTRAL LOS ANGELES EXPOSITION PARK INTERMODAL URBAN ACCESS PRJ (STATE OF CAL. DEPT. OF GEN. SERV.) RENEW /RENOVATION PARKING FACILITY IMPROVE PARK/TRAFFIC ACCESS PROGRAM	00/01 01/02	Work in progress. Completion in FY03.
LOS ANGELES COUNTY MTA	LA29202U1	SCAB	0	SAN FERNANDO TRANSIT CORRIDOR - FROM NORTH HOLLYWOOD REDLINE STATION TO WARNER CENTER	00/01 01/02	P/E stage waiting for Environmental clearance. Completion expected FY06.

LOS ANGELES COUNTY - TCMs – LOCAL HIGHWAYS (Reporting on TCM projects identified in first two years of 2001 RTIP, i.e., FY00/01 & FY01/02)

LEAD AGENCY	PROJECT ID	AIR BASIN	RTE	DESCRIPTION	YEAR	TCM PROJECT STATUS
LOS ANGELES COUNTY MTA	LA974124	SCAB	0	SANTA MONICA BOULEVARD TRANSIT PARKWAY TRANSIT PEDESTRIAN AND BIKEWAY IMPROVEMENTS ALONG SANTA MONICA BLVD IN WEST LOS ANGELES, SPANS 2.5 MI	00/01	Project currently is in design FY03.
LOS ANGELES COUNTY MTA	LA991305	SCAB	0	RIDESHARE 2000/CLUB METRO- EXTEND AND EXPAND IMPLMNT. INCENTIVE PRGM. TO ENCOURAGE USE OF ALT. MODES OF TRAVEL OTHER THAN DRIVING ALONE.	00/01 01/02	Preliminary stage completion by FY05.
LOS ANGELES, CITY OF	LA087330	SCAB	0	SAN FERNANDO ROAD ROW BIKE PATH PHASE II- CONSTRUCT 2.75 MILES CLASS I FROM FIRST ST TO BRANFORD ST, ON MTA-OWNED ROW PARALLEL TO SAN FERNANDO RD. LINK CYCLISTS TO NUMEROUS BUS LINE	00/01	Project under construction, to be completed on 6/30/05.
LOS ANGELES COUNTY MTA	LA087337	SCAB	0	CHANDLER BLVD ROW BIKE PATH: 170 FWY TO LA VALLEY COLLEGE-DESIGN OF 2.3 MILES OF BIKEWAY AND OPTIONAL PEDESTRIAN WALKWAY FROM 170 FWY TO LOS ANGELES VALLEY COLLEGE	00/01	In the PE phase to be completed on 6/30/05.
LOS ANGELES COUNTY MTA	LA974083	SCAB	0	CHANDLER/BURBANK BIKE PATH-WHITEOAK TO PIERCE COLLEGE A 3.2 MILE CLASS I BIKEWAY ON MTA'S CHANDLER/BURBANK RAIL RIGHT-OF-WAY WILL IMPROVE NON-MOTORIZED ACCESS (COMBINED W/LA974078)	00/01 01/02	In construction phase, to be completed on 6/30/03
LOS ANGELES, CITY OF	LA996097	SCAB	0	BUSINESS BICYCLE PARKING PROGRAM	00/01	In construction phase to be completed on 12/31/02.
LOS ANGELES, CITY OF	LA996106	SCAB	0	DOWNTOWN PRKNG MGMT ORDINANCE PRKNG ORD. TO MANAGE PRKNG SUPPLY, CREATE IN-LIEU FEES FOR TRANSIT SERVICE ENHANCEMENTS	00/01	In construction phase, to be completed on 12/31/02.
LOS ANGELES, CITY OF	LA996390	SCAB	0	SEPULVEDA BLVD. FROM CENTINELA AVE. TO LINCOLN BLVD - WIDEN SEPUL BLVD. BET. LINCOLN AND CENTINELA TO PROVIDE BUS/CARPOOL PRIORITY LANE.	01/02	In construction phase, to be completed on 6/30/04.
PASADENA	LA087055	SCAB	110	ARROYO PKWAY CORR TRANS IMP(UPGRADE 6 SIGNALS) -BETWEEN GREEN & HOLLY ST COMPLIMENT & AUGMENT PLANNED CALTRANS RELINQUISHMENT OF ARROYO PKW, BETWEEN COLORADO BLVD & GLENARM ST	00/01 01/02	Ongoing project to be completed in FY03, in the PE phase.
SANTA CLARITA	LA087335	SCAB	0	SANTA CLARA RIVER REGIONAL TRAIL-DESIGNING OF 7 MILES OF CLASS I BIKE/PED PATH ALONG THE NORTH SIDE OF THE RIVER FROM I-5 ON THE WEST TO DISCOVERY PARK ON THE EAST	00/01 01/02	In the PE phase to be completed on 6/30/05.
SCAG	927331	SCAB	0	RIDESHARE ACTIVITIES	00/01	Completed

LOS ANGELES COUNTY - TCMs – LOCAL HIGHWAYS (Reporting on TCM projects identified in first two years of 2001 RTIP, i.e., FY00/01 & FY01/02)

LEAD AGENCY	PROJECT ID	AIR BASIN	RTE	DESCRIPTION	YEAR	TCM PROJECT STATUS
SCAG	LA996082	SCAB	0	WEB ACCESS VANPOOL INFO SYS DEV & IMPLEMENT DATABASE FOR VANPOOLS, VACANCIES	00/01	Development Phase delayed due to unavoidable staff changes. Completion expected in FY03.
SCAG	LA996083	SCAB	0	COMMUTER CHANNEL NON-MONETARY SUBSCRIPTION SERVICE	00/01	Operational Phase will be complete in December FY02.

LOS ANGELES COUNTY - TCMs - STATE HIGHWAYS (Reporting on TCM projects identified in first two years of 2001 RTIP, i.e., FY00/01 & FY01/02)

LEAD AGENCY	PROJECT ID	AIR BASIN	RTE	DESCRIPTION	YEAR	TCM PROJECT STATUS
CALTRANS	1178A	SCAB	405	IN LOS ANGELES AND CULVER CITY FROM ROUTE 90 TO ROUTE 10 - HOV LANES (SB 5+0 TO 5+1; NB 5+0 TO 5+1 HOV) 98CTIP \$ FUND NB LN, ALSO PAYS FOR SB \$ DELETED FROM 96STIP	00/01 01/02	Project in the PE phase, will be completed on 1/13/09.
CALTRANS	11985	SCAB	405	NEAR HAWTHORNE AND CULVER CITY FROM ROUTE 105 TO ROUTE 90 - 6 LANE FREEWAY ADD 2 HOV LANES AND SOUNDWALLS	00/01	In the PE phase to be completed on 9/18/06.
CALTRANS	12570	SCAB	60	RTE. 57/60 HOV CONNECTOR INDUSTRY FROM OLD BREA CANYON ROAD TO GRAND AVENUE - HOV DIRECT CONNECTORS AND COLLECTOR ROAD (BOTH DIRECTIONS)	00/01 01/02	In the PE phase, project to be completed by 5/24/06.
CALTRANS	16881	SCAB	5	IN LA MIRADA TO SANTA FE SPRINGS FROM ORANGE COUNTY LINE TO ROSECRANS AVENUE - INTERIM HOV LANES; I-5 Rail Grade Crossing between RTE. 605/91.	00/01 01/02	In the PE phase, project to be completed by 12/7/12.
CALTRANS	2009	SCAB	710	NEAR SOUTH PASADENA FROM ROUTE 10 TO ROUTE 210 - PARTIAL RIGHT OF WAY FOR NEW 6 LANE FREEWAY WITH 2 HOV LANES	00/01	In ROW phase, project to be completed on 7/13/04.
CALTRANS	LA000357	SCAB	5	--- FROM ROUTE 170 TO ROUTE 118 HOV LANES (10 TO 12 LANES) (CFP 345) (2001 CFP 8339)	05/06	In the design phase.
CALTRANS	LA000358	SCAB	5	--- FROM ROUTE 134 TO ROUTE 170 HOV LANES (8 TO 10 LANES) (CFP 346) (2001 CFP 8355)	01/02	In the design phase.
CALTRANS	LA000359	SCAB	10	IN EL MONTE AND BALDWIN PARK FROM BALDWIN AVE TO ROUTE 605 HOV LANES (8+0 TO 8+2)	01/02	In the design phase.
CALTRANS	LA000543	SCAB	10	IN POMONA AND CLAREMONT FROM ROUTE 57 TO SAN BERNARDINO COUNTY LINE HOV LANE IN EACH DIRECTION (C-I: 77719; CFP 350; PPNO 00362) ALSO SOUNDWALL AND REHAB	00/01	In the design phase.
CALTRANS	LA000548	SCAB	10	FROM PUENTE TO CITRUS HOV LANES FROM 8 TO 10 LANES (C-ISTEA 77720) (PE ONLY)	00/01	In the preliminary engineering phase.

LOS ANGELES COUNTY - TCMs - STATE HIGHWAYS (Reporting on TCM projects identified in first two years of 2001 RTIP, i.e., FY00/01 & FY01/02)

LEAD AGENCY	PROJECT ID	AIR BASIN	RTE	DESCRIPTION	YEAR	TCM PROJECT STATUS
CALTRANS	LA000549	SCAB	605	FROM ORANGE COUNTY LINE TO NORTH OF SOUTH ST HOV LANES (CFP 363) (FROM 8 TO 10 LANES)	01/02	Project completed.
CALTRANS	LA01342	SCAB	10	RT 10 FROM RT 605 TO PUENTE AVE HOV LANES(8+0 TO 8+2)	00/01	The project is in environmental process. Design process will be executed by next year.
CALTRANS	LA01344	SCAB	5	RT 5 FROM RT 118 TO RT 14 FROM 10 TO 12 LANES HOV LANES	00/01	In the design phase.
CALTRANS	LA01348	SCAB	14	RT 14 FROM ESCONDIDO CYN RD. TO PEARBLOSSOM HWY HOV LANES (4 TO 6 LANES) ONE LANE IN EACH DIRECTION. (EA-117101)	00/01	Project is in the construction phase.
CALTRANS	LA962201	SCAB	14	NEAR SANTA CLARITA, FROM RT 5 TO 126/S.F. RD HOV PROJECT (EA# 119843)	00/01	In the construction phase.
CALTRANS	LA963724	SCAB	30	IN LA VERNE AND CLAREMONT, FROM FOOTHILL BOULEVARD TO SAN BERNARDINO COUNTY LINE - CONSTRUCT 8-LANE FREEWAY INCLUDING 2-HOV LANES (12620, 12640, 12630, 10501, 17210)	00/01 01/02	In construction phase.
CALTRANS	LA98STIP	SCAB	5	IN LOS ANGELES ON ROUTE 5 INTERIM HOV LANE FROM ROSECRANS TO FLORENCE - EXISTING 3 MIXED FLOW IN EA. DIRECTION, PROJECT IS TO ADD 1 HOV & 1 MIXED FLOW EA DIRECTION	00/01	In the PE phase, project to be completed by 3/25/13.
CALTRANS	LA996137	SCAB	60	RTE. 60 HOV LNS. FROM RTE. 605 TO BREA CANYON RD. -- HOV LANE (FROM 8 TO 10 LANES TO 10 TO 12 LANES)	00/01 01/02	In the design phase.
CALTRANS	LA996138	SCAB	5	RTE.5 HOV LNS. FROM FLORENCE AVE TO RTE.19 - - ADD ONE LANE IN EACH DIRECTION	00/01 01/02	In the environmental phase.
LOS ANGELES COUNTY	LAOB416	SCAB	101	IN LOS ANGELES - DOWNTOWN OVER FREEWAY 101 - PEDESTRIAN BRIDGE ENHANCEMENT	02/03	In the construction phase to be completed on 12/31/04.
LOS ANGELES COUNTY MTA	LA000274	SCAB	2	FROM SEPULVEDA TO MORENO CONSTRUCT DIVIDED PKWAY WITH TRANSIT PKWAY IMPROVEMENTS, BIKE LANES & RT. 2/405 INTERCHANGE (94CFP; CAT. 2, 210, 98STIP00027) TEA21-#1531	00/01 01/02	Project is in the PE phase. There is no definite date on completion.
LOS ANGELES COUNTY MTA	LA98STIP4	SCAB	101	RT. 101 SOUTHBOUND IMPROVEMENTS FROM LOS ANGELES ST TO CENTER ST ELIMINATE HEWITT ST ON/OFF RAMP & ADD NEW OFF RAMP @ VIGNES & RESTRIPE EXISTING NON-STDRD LANE WIDTHS	02/03	Currently in design. Completion expected in 09/05.
MANHATTAN BEACH	LAOB418	SCAB	0	IN MANHATTAN BEACH - MARINE AVENUE BETWEEN SEPULVEDA BLVD (STATE ROUTE 1) AND VALLEY/ARDOMOR PEDESTRIAN AND AESTHETIC IMPROVEMENTS	01/02	Project completed 12/01. Paperwork has been turned into Caltrans for reimbursement.

LOS ANGELES COUNTY - TCMs – TRANSIT (Reporting on TCM projects identified in first two years of 2001 RTIP, i.e., FY00/01 & FY01/02)

LEAD AGENCY	PROJECT ID	AIR BASIN	RTE	DESCRIPTION	YEAR	TCM PROJECT STATUS
ACCESS SERVICES INC.	LA900520	SCAB	0	PURCHASE OF ADD'L 591 VEHICLES FROM FY01 TO FY05. 110 VEHICLES IN FY01, 115 VEHICLES IN FY02, 125 VEHICLES IN FY03, 149 VEHICLES IN FY04, AND 92 VEHICLES IN FY05.	00/01 01/02	This project is in the construction phase. Project to be completed in FY06.
ANTELOPE VALLEY TRANSIT AUTHORITY	LA0B7008	VAR	0	3 EXPANSION 40 FT. LOW FLOOR CLEAN DIESEL BUSES; LOCAL FIXED-ROUTE BUSES; TO RELIEVE PK PERIOD OVERCROWDING ON CORE ROUTES.	01/02	Preliminary stages. Completion of project is expected in FY03.
ARCADIA	LA990712	SCAB	0	NEW AND EXPANDED SERVICE THROUGH DOWNTOWN ARCADIA CONNECTING HOTELS AND BUSINESSES TO SANTA ANITA RACE TRACK AND FASHION MALL (HUNTINGTON STREET)	00/01 01/02	This project is in the design phase. Still planning on implementation of the project. Completion expected in FY02/03.
BALDWIN PARK	LA0B7012	SCAB	0	LOCAL NTD REPORTERS' BUS FLEET EXPANSION. 19 BUSES FOR 5 CITIES. BALDWIN PARK, COMPTON, EL MONTE, MONTEREY PARK & WEST COVINA (CNG, DIESEL & PROPANE FUEL 30-35 FT. VEH).	00/01 01/02	Need federal approval. Paperwork to be finalized and project to be completed in FY04.
BELL	LA962379	SCAB	0	NEW SCDC PEAK HOUR INTER-CITY VAN SHUTTLE SUBSCRIPTION SERVICE NO SHUTTLE NUMBER	00/01	Completed
BURBANK	LA8STIP13	SCAB	0	BURBANK LOCAL TRANSIT PURCHASE OF TWO ELECTRIC BUSES FOR ONGOING TDM PROGRAM	00/01	Ongoing. Project near completion.
CALABASAS	LA0B305	SCAB	0	PURCHASE OF 4 CNG BUSES FOR EXPANDED SERVICE. THE BUSES WILL BE A COMBINATION OF 15, 20, AND 25 PASSENGER TYPES, WITH THE EXACT CONFIGURATION TO BE DETERMINED.	00/01	Project is ongoing. To be completed in latter part of 2002.
CALTRANS	LA963519	SCAB	0	ADD 3 MILES OF TRIPLE TRACK AT BANDINI, MP 148.5 & 151.7 BETWEEN FULLERTON & LAUS	00/01	In the construction phase to be completed on 12/31/02.
CLAREMONT	LA990716	SCAB	0	EXPANSION OF BUS FLEET BY 1 VEHICLE (CNG). THE VEHICLE WILL HOLD 21 PASSENGERS AND COST \$65K	00/01 01/02	Project is in the construction phase, to be completed on 12/31/03.
COMMERCE	LA963759	SCAB	0	TELEGRAPH ROAD TRACK CAPACITY ENHANCEMENT 97-98 TCI	00/01	Final phase completed latter part of Feb. FY02
COMPTON	LA974406	SCAB	0	MARTIN LUTHER KING JR PARK AND RIDE EXPANSION PROJECT PURCHASE LAND AND CONSTRUCTING 100 NEW PARKING SPACES AS WELL AS PROVIDING SECURITY SURVEILLANCE	00/01	Completed
COVINA	LA9811080	SCAB	0	EASTLAND SATELLITE PARK n RIDE LOT (REPLACEMENT PARKING FOR EASTLAND SHOPPING CENTER -- 429 SPACES) (CROSS STREETS ARE BARRANCA/WORKMAN)	00/01	Work in progress. Complete in FY03.
CULVER CITY MUNI BUS LINES	LA0B404	SCAB	0	PROCUREMENT OF SIX (6) 30' CNG BUSES. FOUR BUSES TO REPLACE EXISTING 1983 BUSES AND TWO BUSES ARE FOR SERVICE EXPANSION OF LINE 6.	02/03	Grant has not been executed yet. The project is estimated to be complete on FY03.

LOS ANGELES COUNTY - TCMs – TRANSIT (Reporting on TCM projects identified in first two years of 2001 RTIP, i.e., FY00/01 & FY01/02)

LEAD AGENCY	PROJECT ID	AIR BASIN	RTE	DESCRIPTION	YEAR	TCM PROJECT STATUS
CULVER CITY MUNI BUS LINES	LA0B405	SCAB	0	CMAQ FUNDS USED TO FUND SERVICE EXPANSION ON LINE 6	01/02	Grant has not been executed yet. The project is estimated to be complete on FY03.
CULVER CITY MUNI BUS LINES	LA0B406	SCAB	0	MARKET EXPANSION OF LINE 6.	01/02	Grant has not being executed yet. The project is estimated to be complete on FY03.
EL MONTE	LA0B7296	SCAB	0	CROSSWALK IMPROVEMENT PROJECT. LOCATED AT RAMONA BL/VALLEY BL, PECK RD/VALLEY BL, PECK RD/LOWER AZUSA RD, PECK RD/RAMONA BL, RAMONA BL/SANTA ANITA	00/01	In construction, to be completed by 6/30/04.
FOOTHILL TRANSIT ZONE	LA0B307	SCAB	0	EASTLAND SATELLITE PARK AND RIDE LOT - 429 PARKING SPACES, LOCATED AT BARRANCA & CITRUS ON BERKMAN	00/01	Project completed (Duplicate of LA9811080)
FOOTHILL TRANSIT ZONE	LA0B311	SCAB	0	PARK AND RIDE FACILITY ON OAK STREET BETWEEN VINCENT & GLENDORA. 160 PARKING SPACES SERVING BUS LINES #699 AND #272.	00/01	Project in the construction phase. Completion date is on 2004.
GARDENA	LA01B104	SCAB	0	PURCHASE FIVE (5) FIXED-ROUTE EXPANSION BUSES	01/02	Completed.
GLENDALE	LA963751	SCAB	0	METROLINK - SANTA CLARITA LINE GLENDALE TRANSPORTATION CENTER - UPGRADE STATION 96-97 TCI	00/01	Project under construction to be completed on 12/31/06.
GLENDALE	LA996065	SCAB	0	CNG HVY DUTY TRANSIT VEHICLES PURCH 6 BUSES TO REMEDY EXISTING OVERCROWDING	00/01	Project under construction to be completed by 12/31/02.
LONG BEACH PUBLIC TRANSPORTATION CO	LA0B7006	SCAB	0	LONG BEACH TRANSIT EXPANSION BUSES - THE PURCHASE OF UP TO 11 40-FOOT, LOW-FLOOR ALTERNATIVE FUEL BUSES WHICH SERVE THE MOST CROWDED ROUTES, INCLUDING 190, 7, 100 & 171.	00/01 01/02	Pilot stage. Completion FY02.
LONG BEACH PUBLIC TRANSPORTATION CO	LA990719	SCAB	0	(14) EXPANSION 40' BUSES (CLEAN DIESEL)	00/01	Completed.
LOS ANGELES COUNTY	LA0B7004	SCAB	0	VEHICLE ACQUISITION FOR EAST LOS ANGELES FIXED ROUTE SHUTTLE SERVICE PHASE II- PURCHASE OF 3 VEHICLES WILL INCREASE FREQUENCY OF THE EXISTING 3 SHUTTLES SERVICE ROUTES	00/01	Project in the construction phase, to be completed by 12/31/02.
LOS ANGELES COUNTY	LA974005	SCAB	0	LAC+USC MEDICAL CTR AREA EXISTING FLEXIBLE SHUTTLE ALT. FUEL FLEXIBLE FEEDER SHUTTLE- EXPANSION (CONNECTS MEDICAL CTR W/TRANSIT FACILITY)	00/01	Completed
LOS ANGELES COUNTY	LA996044	SCAB	0	VEH ACQ FOR EST L.A. SHUTTLE PURCH 4 VEH'S TO REMEDY EXISTING OVERCROWDED CONDITIONS	00/01	Project under construction to be completed by 12/31/02.
LOS ANGELES COUNTY MTA	7050	SCAB	0	METRO RAIL BLUE LINE-LONG BEACH/LA WILMINGTON AVENUE AT IMPERIAL HIGHWAY – OVERCROSSING	00/01	Under construction. Will be completed in FY02.

LOS ANGELES COUNTY - TCMs – TRANSIT (Reporting on TCM projects identified in first two years of 2001 RTIP, i.e., FY00/01 & FY01/02)

LEAD AGENCY	PROJECT ID	AIR BASIN	RTE	DESCRIPTION	YEAR	TCM PROJECT STATUS
LOS ANGELES COUNTY MTA	LA01B101	SCAB	0	COOPERATIVE PURCHASE OF HYBRID ELECTRIC COACHES BY MTA AND INTERESTED MUNICIPAL OPERATORS AS A TEST PROGRAM	01/02	Project will occur in late Spring 2002. Completion is expected 12/05.
LOS ANGELES COUNTY MTA	LA0B303	SCAB	0	ACQUISITION OF TROLLEY BUSES (2) AND CHARGING STATIONS FOR THE CITY OF MONROVIA'S DOWNTOWN TROLLEY SERVICE	00/01	Pending Grant Approval. Completion 12/05.
LOS ANGELES COUNTY MTA	LA0B304	SCAB	0	PLAYA VISTA EARNMARK, PURCHASE NEW (5) LOW-EMISSION BUSES, TRACKING EQUIP & BUS AMENITIES INCLUDING PASSENGER SHELTERS, INFO KIOSKS & APPURTENANT EQUIP - TRANSIT SERVICE UPGRADE.	00/01	Pending grant approval. Completion 12/05.
LOS ANGELES COUNTY MTA	LA0B7023	SCAB	0	GET ABOUT FLEET IMPROVE (POMONA VAL TRANS. AUTHORITY)-PURCHASE 18, 21 PASSENGER VEHIC TO INCR CAPACITY OF SUBREG PARATRANSIT SYS	00/01	Completion in FY02 in December. Process of allocation request specification development.
LOS ANGELES COUNTY MTA	LA0B7107	SCAB	0	CHATSWORTH INTERMODAL PARK AND RIDE- INCLUDE DESIGN AND CONS. OF ADDITIONAL 150 SPACES-CONSTRUCTION WILL INCL GRADING, ASPHALT PAVING, INSTALLATION OF CONCRETE BUMPERS ETC (PE ONLY)	01/02	Development stages. Discussing project management and funding with a partner agency. Project is delayed. Completion expected in June FY03.
LOS ANGELES COUNTY MTA	LA29202X	SCAB	0	METRO RED LINE MOS-3: N. HOLLYWOOD 5.9-MILE W/ 3 STATIONS, HIGHLAND TO N.HOLLYWOOD STA. 15,370+ 746= 16,117 118,630+5,754=124,384	00/01 01/02	Subway is completed. Construction phase for pedestrian underpass and 101 overpass. Completions February FY04.
LOS ANGELES COUNTY MTA	LA29212X	SCAB	0	METRO RAIL BLUE LINE – PASADENA EXT UNION STA TO SIERRA MADRE VILLA STA 13.5 MILES, 12 STATIONS	00/01 01/02	Project under construction. To be completed by 12/30/06.
LOS ANGELES COUNTY MTA	LA963755	SCAB	0	CHINATOWN INTERMODAL IMPROVEMENT TO DEVELOP A CONNECTION FROM BLUE LINE - PASADENA (CHINATOWN STATION TO BROADWAY STREET) 97-98 TCI	00/01	Under construction. About 10-20% done. Will be open for revenue on 06/03.
LOS ANGELES COUNTY MTA	LA974036	SCAB	0	EL SEGUNDO GREEN LINE SHUTTLE OPERATE THREE SEPARATE PEAK HOUR SHUTTLE SERVICES CONNECTING METRO GREEN LINE WITH EMPLOYMENT DISTRICT SERVICE OPERATES ON WEEKDAYS ONLY	00/01	Project completed in FY01.
LOS ANGELES COUNTY MTA	LA974049	SCAB	0	METRO GREEN LINE SHUTTLE-LAKWOOD. STATION LINE 631 A RAIL FEEDER SERVICE FIXED ROUTE DURING PEAK HOURS FLEXIBLE UNSCHEDULED STOPS AT MIDDAY	00/01	Still operating will be complete in 09/02.
LOS ANGELES COUNTY MTA	LA990306	SCAB	0	RAPID BUS PROGRAM - 4 – FORTY FOOT BUSES. ALSO FACILITY: BUS STOP DESIGN AND CONSTRUCTION, TECHNOLOGY UPGRADING, OPERATING SUPPORT.	02/03 03/04	Preliminary stages, PE. Completion expected on FY05.

LOS ANGELES COUNTY - TCMs – TRANSIT (Reporting on TCM projects identified in first two years of 2001 RTIP, i.e., FY00/01 & FY01/02)

LEAD AGENCY	PROJECT ID	AIR BASIN	RTE	DESCRIPTION	YEAR	TCM PROJECT STATUS
LOS ANGELES COUNTY MTA	R626TA	SCAB	0	METRO RAIL BLUE LINE – PASADENA EXT AT CHINATOWN METROLINK STATION - ACCESS IMPROVEMENTS	00/01	Project is in the PE phase. Will be completed in July FY03.
LOS ANGELES, CITY OF	LA0B7024	SCAB	0	METRO RED LINE MELROSE SHUTTLE- ACQUISITION OF 2 LOW FLOOR, PROPANE- POWERED, 30-FOOT BUSES WILL BE USED IN THE OPERATION OF A NEW HIGH FREQUENCY SHUTTLE	01/02	In the construction phase to be completed by 12/31/02.
LOS ANGELES, CITY OF	LA0B7026	SCAB	0	METRO RED LINE/WEST HOLLYWOOD/BEVERLY CENTER/CEDAR-SINAI SHUTTLE-ACQUIRE 7 NEW 30-FOOT, PROPANE-FUELED, DASH STYLE BUSES FOR THE OPERATION OF A HIGH FREQUENCY SHUTTLE	00/01	In the construction phase to be completed by 12/31/02.
LOS ANGELES, CITY OF	LA0B7029	SCAB	0	MID-CITIES ET AL TRANSIT HUBS-TWO AREAS INCLUDE MID-CITIES TRANSIT HUBS (5), WINDWARD CIRCLE TRANSIT HUB (1)	01/02	In the construction phase to be completed by 12/31/03.
LOS ANGELES, CITY OF	LA0B7034	SCAB	0	SUN VALLEY INTERMODAL TRANSIT CENTER- PEDESTRIAN CROSSING/BUS STOP IMPROVEMENT- PROVIDE PED. CROSSINGS AT EACH END OF THE PLATFORM OF SOON TO BE BUILT SUN VALLEY METROLINK STATION	00/01 01/02	In the construction phase to be completed by 12/31/03.
LOS ANGELES, CITY OF	LA0B7274	SCAB	0	CITYWIDE ST PEDESTRIAN IMPROVEMENT- CONSISTS OF A SERIES OF STREETScape ENHANCEMENTS WITHIN DOWNTOWN LA DESIGNED TO STRENGTHEN THE PEDESTRIAN LINKAGE BETWEEN DOWNTOWN DESTINATIONS.	00/01	In the construction phase to be completed by 12/31/02.
LOS ANGELES, CITY OF	LA0B7278	SCAB	0	NORTHEAST COMMUNITY LINKAGES PHASE II- HIGHLIGHT PEDESTRIAN CONNECTIONS W/RAIL & BUS LINES ALONG MARMION WAY AND AT PASADENA AVE, FIGUEROA ST, FRENCH AVE, AND AVE 45, 50, 60, 61.	00/01	In the construction phase; to be completed by 12/31/02.
LOS ANGELES, CITY OF	LA0B7285	SCAB	0	ALISO VILLAGE PEDESTRIAN LINKAGE PROJECT- LINK THE NEW RECONSTRUCTED ALISO VILLAGE PUBLIC HOUSING DEVELOPMENT TO THE 2ND ST TRANSIT WAY & METRO RAIL STATION AT FIRST & BOYLE ST.	00/01 01/02	In the ROW phase to be completed by 12/31/02.
LOS ANGELES, CITY OF	LA0B7293	SCAB	0	SAN PEDRO PEDESTRIAN WAY-PROVIDE PEDESTRIAN ACCESS WAYS LINKING EXISTING TRANSIT FACILITIES AND PROPOSED PARKING STRUCTURE TO SURROUNDING & OTHER DESTINATIONS IN DOWNTOWN SAN PEDRO	00/01	In the construction phase to be completed by 12/31/03.
LOS ANGELES, CITY OF	LA962445	SCAB	0	WESTLAKE COMMUNITY BASED INTERCEPT INTERMODAL FACILITY	00/01	In the construction phase to be completed by 12/31/03.

LOS ANGELES COUNTY - TCMs – TRANSIT (Reporting on TCM projects identified in first two years of 2001 RTIP, i.e., FY00/01 & FY01/02)

LEAD AGENCY	PROJECT ID	AIR BASIN	RTE	DESCRIPTION	YEAR	TCM PROJECT STATUS
LOS ANGELES, CITY OF	LA974040	SCAB	0	METRO GREEN LINE SHUTTLE - AVIATION STATION TO CITY BUS CENTER OPERATE TWO WEEKDAY, PEAK HOUR SHUTTLE SERVICE	00/01	In the construction phase to be completed by 12/31/02.
LOS ANGELES, CITY OF	LA974061	SCAB	0	CONEJO VALLEY TO WEST SAN FERNANDO- EXPRESS SHUTTLE NEW PEAK PERIOD COMMUTER SHUTTLE SERVICE RUN ALONG VENTURA FWY	00/01	Completed
LOS ANGELES, CITY OF	LA974165	SCAB	0	MACARTHUR PARK STATION IMPROVEMENTS INCLUDE DESIGN AND CONSTRUCTION OF A PLAZA TO ACCOMMODATE PUBLIC ACCESS (PEDESTRIAN ENTRANCES, WALKWAYS, BICYCLE FACILITIES)	00/01	In the construction phase to be completed by 12/31/02.
LOS ANGELES, CITY OF	LA990304	SCAB	0	LOS ANGELES, CA SAN FERNANDO VALLEY SMART SHUTTLE BUSES T21 TRANSIT DEMO PRJ # 66 6 VEHICLES, 3 GASOLINE, AND 3 CLEAN DIESEL POWERED	00/01	Completed
LOS ANGELES, CITY OF	LA996000	SCAB	0	DASH PICO UNION/ ECHO PRK VEH ACQ PURCHASE ONE BUS TO RELIEVE OVERCROWDING	00/01 01/02	In the construction phase to be completed by 12/31/03.
LOS ANGELES, CITY OF	LA996001	SCAB	0	DASH EL SERENO/CTY TERR VEH ACQ PURCHASE2 BUSES TO REDUCE OVERCROWDING	00/01 01/02	In the construction phase to be completed by 12/31/03.
LOS ANGELES, CITY OF	LA996002	SCAB	0	DASH WILMINGTON VEH ACQUISITION PURCHASE 2 BUSES TO RELIEVE OVERCROWDING	00/01 01/02	In the construction phase to be completed by 12/31/03.
LOS ANGELES, CITY OF	LA996003	SCAB	0	DASH WATTS VEH ACQUISITION PURCH 2 VEH'S TO REDUCE EXISTING OVERCROWDING	00/01 01/02	In the construction phase to be completed by 12/31/03.
LOS ANGELES, CITY OF	LA996004	SCAB	0	DASH KING-EAST VEH ACQUISITION FINANCE THE ACQ OF 5 BUSES TO REDUCE OVERCROWDING	00/01 01/02	In the construction phase to be completed by 12/31/06.
LOS ANGELES, CITY OF	LA996005	SCAB	0	DASH HOLLYWOOD VEH ACQUISITION ACQUIRE TWO BUSES TO REDUCE EXISTING OVERCROWDING	00/01 01/02	In the construction phase to be completed by 12/31/03.
LOS ANGELES, CITY OF	LA996006	SCAB	0	DASH VERMONT-MAIN VEH ACQUISITION PURCH 5 BUSES TO RELIEVE EXISTING OVERCROWDING	00/01 01/02	In the construction phase to be completed by 12/31/06
LOS ANGELES, CITY OF	LA996007	SCAB	0	DASH MANCHSTR-FLORNC VEH ACQ PURCH 5 BUSES TO RELIEVE EXISTING OVERCROWDING	00/01 01/02	In the construction phase to be completed by 12/31/06
LOS ANGELES, CITY OF	LA996010	SCAB	0	COMM EXPRESS 448 VEH ACQUISITION PURCH 3 BUSES TO REDUCE EXISTING OVERCROWDING	00/01 01/02	In the construction phase to be completed by 12/31/03.
LOS ANGELES, CITY OF	LA996011	SCAB	0	ROWAN SHUTTLE VEH ACQUISITION PURCH 2 BUSES TO REDUCE EXISTING OVERCROWDED CONDITIONS	00/01 01/02	In the construction phase to be completed by 12/31/03.
LOS ANGELES, CITY OF	LA996012	SCAB	0	DNTWN SAN PEDRO TRAN HUB DEV MIXED TRANSIT HUB IN SAN PEDRO P/E ONLY.	00/01 01/02	In the PE phase to be completed by 6/30/03.
LOS ANGELES, CITY OF	R627TA	SCAB	0	METRO RAIL RED LINE AT WESTLAKE COMMUNITY INTERMODAL INTERCEPT FACILITY - DESIGN 1,100 SPACE PARKING STRUCTURE; CROSS STREETS ARE ALVARADO/MACARTHUR	00/01	In the construction phase to be completed by 12/30/02.

LOS ANGELES COUNTY - TCMs – TRANSIT (Reporting on TCM projects identified in first two years of 2001 RTIP, i.e., FY00/01 & FY01/02)

LEAD AGENCY	PROJECT ID	AIR BASIN	RTE	DESCRIPTION	YEAR	TCM PROJECT STATUS
MONTEREY PARK	LA996067	SCAB	0	TRANSIT VEHICLE PURCHASE PURCH 2 HVY DUTY BUSES AND 1 PARATRANSIT VEH TO ACCOMMODATE EXISTING OVERCROWDING	00/01	Completed.
PASADENA	LA0B215	SCAB	0	PURCHASE OF (5) 30-FOOT ALTERNATIVE FUEL EXTENSION VEHICLES (GTIP)	00/01	In the construction phase to be completed by 12/31/03.
SANTA CLARITA	LA0B7019	SCAB	0	SANTA CLARITA REGIONAL TRANSIT CENTER-LOCATE IN VALENCIA TOWN CENTER, SERVE AS A HUB FOR THE 10 TRANSIT ROUTES, REDUCE AVERAGE 15 MINUTES FOR MANY CROSS-TOWN TRIPS	01/02	Completed.
SANTA CLARITA	LA0B7020	SCAB	0	ADDITIONAL (150) PARKING AT NEWHALL METROLINK STATION-CONSTRUCT ADEQUATE PARKING AT THE NEWHALL METROLINK STATION, INCLUDE PARK & RIDE, KISS & RIDE AND DISABLED-ACCESS SPACES	01/02	Appraisals completed. ROW to be acquired by June 2002. Construction to start in August 2002.
SANTA CLARITA	LA973024	SCAB	0	IMPROVE PEDESTRIAN ACCESS TO TRANSIT STOPS, INSTALLING CROSSWALKS, SIDE- WALKS, AND PEDESTRIAN-ACTUATED TRAFFIC SIGNALS @ 17 TRANSIT STOPS VARIOUS LOCATIONS, PROJECT EXEMPT	01/02	Project complete.
SANTA FE SPRINGS	LA974032	SCAB	0	SANTA FE SPRINGS METRO EXPRESS EXPAND ON THE CITY'S FIXED ROUTE CIRCULATOR TO PROVIDE FEEDER SERVICE TO THE NORWALK/SANTA FE SPRINGS METROLINK STATION	00/01	Completed
SANTA MONICA	LA973503	SCAB	0	DOWNTOWN TRANSIT MALL: TRANSFER STOPS IMPROVMENT PROJECT SANTA MONICA BLVD., & BROADWAY FROM OCEAN AVE. TO FIFTH STREET	00/01	Project in the PE phase. Expected to be complete in FY02.
SANTA MONICA	LA990725	SCAB	0	EXPANSION VEHICLES: (22) 40' CLEAN DIESEL TRANSIT VEHICLES (11) 26' ELECTRIC TRANSIT VEHICLES	00/01	Project under construction to be completed by 12/31/03.
SANTA MONICA	LA990726	SCAB	0	BIKE RACKS (CFP/6089)	00/01	Project under construction to be completed by 12/31/06.
SOUTH PASADENA	LA996090	SCAB	0	BLUE LINE - MISSION MERIDIAN TRANSIT ORIENTED PARKING, SOUTH PASADENA – WILL CONSIST OF 194 CAR PARKING GARAGE (PARK-N-RIDE), INCLUDING 134 SPACES FOR TRANSIT USERS AND 30 SPACES FOR BICYCLES ADJACENT TO STRUCTURE	00/01	Environmental and Design stages. Completion 12/03.
SOUTHERN CALIF REGIONAL RAIL AUTHORITY	LA0B7009	VAR	0	ANTELOPE VALLEY LINE IMPROVEMENTS- INCREASE CAPACITY AND REDUCE TRAVEL TIME ON THIS COMMUTER RAIL AND FREIGHT SERVICE LINE BETWEEN LANCASTER AND LOS ANGELES	00/01 01/02	Project hasn't gone out for a bid yet. Expected completion date is July FY03.

LOS ANGELES COUNTY - TCMs – TRANSIT (Reporting on TCM projects identified in first two years of 2001 RTIP, i.e., FY00/01 & FY01/02)

LEAD AGENCY	PROJECT ID	AIR BASIN	RTE	DESCRIPTION	YEAR	TCM PROJECT STATUS
SOUTHERN CALIF REGIONAL RAIL AUTHORITY	LA963758	SCAB	0	PURCHASE METROLINK CARS & LOCOMOTIVES	00/01	Ongoing project. In the process of procuring 28 cars. Completion expected in FY04.
VARIOUS AGENCIES	LA973039	SCAB	0	ACCESS SERVICES INC. FLEET EXPANSION VEHICLES 46 MINI -- VANS	00/01	Paratransit Project in the PE phase.
VARIOUS AGENCIES	LA9811029	SCAB	0	COMMUNITY HEALTH FOUNDATION OF EAST LA - EXPANSION VEHICLE -- 1 8-PASSGENDER MODIFIED VAN	00/01	Completed.
VARIOUS AGENCIES	LA9811033	SCAB	0	SANTA MARTA HOSPITAL -- EXPANSION VEHICLE ONE 6-PASSENGER MINIVAN	00/01	Completed in FY01.
VARIOUS AGENCIES	LA9811034	SCAB	0	SANTA MARTA HOSPITAL -- EXPANSION VEHICLE ONE 8-PASSENGER MODIFIED VAN	00/01	Completed in FY01.
VARIOUS AGENCIES	LA9811037	SCAB	0	DOWNNEY COMMUNITY HOSPITAL EXPANSION VEHICLES - SIX 8-PASSENGER MODIFIED VANS	00/01	Completed in FY01.
VARIOUS AGENCIES	LA9811039	SCAB	0	PEOPLE COORDINATED SERVICES EXPANSION VEHICLE - ONE 17-PASSENGER SMALL BUS	00/01	Completed.
VARIOUS AGENCIES	LA9811045	SCAB	0	TARZANA TREATMENT CENTER EXPANSION VEHICLE - ONE 8-PASSENGER MODIFIED VAN	00/01	Completed in FY01.
VARIOUS AGENCIES	LA9811046	SCAB	0	TARZANA TREATMENT CENTER EXPANSION VEHICLE - ONE 22-PASSENGER MEDIUM BUS	00/01	Completed in FY01.
VARIOUS AGENCIES	LA9811061	SCAB	0	VILLA ESPERANZA EXPANSION VEHICLES 2 8-PSGR. MODIFIED VANS	00/01	Completed.
VARIOUS AGENCIES	LA9811069	SCAB	0	NORTHEAST VALLEY HEALTH CORP EXPANSION VEHICLES -- TWO 6 PASSENGER MINI VANS	00/01	Completed.
VARIOUS AGENCIES	LA990733	SCAB	0	WHITE MEMORIAL MEDICAL CENTER VEHICLE EXPANSION (1) 8 PSGR MODIFIED VAN	00/01	Completed.
VARIOUS AGENCIES	LA990740	SCAB	0	SANTA CLARITA VALLEY COMMITTEE ON AGING - EXPANSION VEHICLES - (2) 17 PASSENGER SMALL BUSES	00/01	Paratransit project in the PE phase.
VARIOUS AGENCIES	LA990741	SCAB	0	PROTOTYPES - EXPANSION VEHICLE ONE (1) 8-PASSENGER MODIFIED VAN	00/01	Completed in FY01.
VARIOUS AGENCIES	LA990742	SCAB	0	PROTOTYPES - EXPANSION VEHICLE ONE (1) 6-PASSENGER MODIFIED VAN	00/01	Completed in FY01.
VARIOUS AGENCIES	LA990743	SCAB	0	KOREAN HEALTH, EDUCATION, INFO & RESEARCH CENTER (KHEIR)- EXPANSION ONE (1) 6-PASSENGER MINIVAN	00/01	Completed.
VARIOUS AGENCIES	LA990744	SCAB	0	KOREAN HEALTH, EDUCATION, INFO & RESEARCH CENTER (KHEIR)- EXPANSION ONE (1) 17-PASSENGER SMALL BUS	00/01	In the PE phase. To be completed in FY02
VARIOUS AGENCIES	LA990745	SCAB	0	HEALTHVIEW, INC - EXPANSION VEH. - TWO (8) PASSENGER MODIFIED VANS	00/01	Completed.
VARIOUS AGENCIES	LA990746	SCAB	0	HEALTHVIEW, INC. - EXPANSION VEH. ONE (1) 17 PASSENGER SMALL BUS	00/01	Completed in FY01.

LOS ANGELES COUNTY - TCMS – TRANSIT (Reporting on TCM projects identified in first two years of 2001 RTIP, i.e., FY00/01 & FY01/02)						
LEAD AGENCY	PROJECT ID	AIR BASIN	RTE	DESCRIPTION	YEAR	TCM PROJECT STATUS
VARIOUS AGENCIES	LA990748	SCAB	0	FOUNDATION FOR THE JUNIOR BLIND VEHICLE EXPANSION (2) 8 PSGR VANS	00/01	Paratransit project in the PE phase.
VARIOUS AGENCIES	LA990749	SCAB	0	EASTER SEAL SOUTHERN CALIFORNIA VEHICLE EXPANSION (2) 22 PSGR BUSES	00/01	Paratransit project in the PE phase.
VARIOUS AGENCIES	LA990750	SCAB	0	DOWNEY COMMUNITY HOSPITAL - VEHICLE EXPANSION (1) 22 PSGR BUSES	00/01	In the construction phase to be completed by 12/31/03.
VARIOUS AGENCIES	LA990751	SCAB	0	DOWNEY COMMUNITY HOSPITAL - VEHICLE EXPANSION (6) 8 PSGR VANS	00/01	In the construction phase to be completed by 12/31/06.
VARIOUS AGENCIES	LA990753	SCAB	0	CITY OF COMPTON - VEHICLE EXPANSION (3) 17 PSGR BUSES WITH MOBILE RADIOS	00/01	In the construction phase to be completed by 12/31/03.

2002 REGIONAL TRANSPORTATION IMPROVEMENT PROGRAM (RTIP) (FY2002/2003-2007/2008) – TCM PROJECTS

Update of TCM projects in 2001 RTIP TCM Implementation Status report:
 (Same basic report format as 2001 RTIP)

ORANGE COUNTY - TCMS

PROJECT ID:	ORA55001	
PROJECT DESCRIPTION:	SANTA ANA: PURCHASE AND INSTALLATION OF BICYCLE LOCKERS CITYWIDE.	
FUNDING YEAR:	1997/98	
IMPLEMENTATION STATUS:	COMPLETE	

PROJECT ID:	ORA55229	
PROJECT DESCRIPTION:	BUS STOP ACCESSIBILITY IMPROVEMENTS	
FUNDING YEAR:	1998/99	
IMPLEMENTATION STATUS:	COMPLETE 6/02	

PROJECT ID:	ORA55263	
PROJECT DESCRIPTION:	ITS - ORANGE COUNTY MODEL DEVELOPMENT PROJECT TRAVEL TIP EXPANSION	
FUNDING YEAR:	1998/99	
IMPLEMENTATION STATUS:	COMPLETED 12/01	

PROJECT ID:	ORA008	ROUTE: 22
PROJECT DESCRIPTION:	IN CITY OF GARDEN GROVE EUCLID, BROOKHURST, MAGNOLIA, HARBOR, AND FAIRVIEW SIGNAL COORDINATION AT FREEWAY RAMP	
FUNDING YEAR:	1998/99	
IMPLEMENTATION STATUS:	COMPLETE	

TCMs project status using new reporting format for 2002 RTIP:

ORANGE COUNTY - TCMS - LOCAL HIGHWAYS (Reporting on TCM projects identified in first two years of 2001 RTIP, i.e., FY00/01 & FY01/02)

LEAD AGENCY	PROJECT ID	AIR BASIN	RTE	DESCRIPTION	YEAR	TCM PROJECT STATUS
HUNTINGTON BEACH	ORA990901	SCAB	0	FIBER OPTIC INTERTIE BETWEEN CITY & CALTRANS. UPGRADE TRAFFIC SIGNAL CONTROL SYSTEM AND ADD CCTV CAMERAS.	00/01	ABOUT TO ENTER CONSTRUCTION COMPLETION DATE: 12/01/02
MISSION VIEJO	ORA980801	SCAB	0	OSO CREEK TRAIL BRIDGE LINKS NORTH/SOUTH SIDES OF TRAIL 150 FT IN LENGTH 300 FT OF S. GERONIMO RD RECREATIONAL TRAILS PROGRAM	00/01	COMPLETED 3/2001
MISSION VIEJO	ORA990902	SCAB	0	REMOTE TMC AND TRAVLER/PUBLIC INFO ACCESS CENTER. PROVIDES TRAFFIC INFO TO PUBLIC LIBRARIES. EST COMM INTERTIE BETWEEN OCTA AND CALTRANS	00/01 01/02	DESIGN COMPLETED 2001. CURRENTLY IN CONSTRUCTION PHASE PENDING FHWA & CALTRANS AUTHORIZATION.
ORANGE, CITY OF	ORA990452	SCAB	0	TUSTIN BRANCH RAIL TRAIL CONVERT RAILS TO BIKE TRAILS FROM TUSTIN THROUGH VILLA PARK AND ORANGE TO THE SANTA ANA RIVER CONNECTS 9 MILE TRAIL	00/01 01/02	Environmental/Design/ROW phase. Extend Design/Engineering to 02/03 and construction to 03/04.
SAN CLEMENTE	ORA990451	SCAB	0	MULTI-USE TRAIL IN SAN CLEMENTE CONSTRUCTED PARALLEL TO RAILROAD TRACKS. 2.6 MILES LONG.	00/01 01/02	Design/Engineering

ORANGE COUNTY - TCMs - LOCAL HIGHWAYS (Reporting on TCM projects identified in first two years of 2001 RTIP, i.e., FY00/01 & FY01/02)

LEAD AGENCY	PROJECT ID	AIR BASIN	RTE	DESCRIPTION	YEAR	TCM PROJECT STATUS
SANTA ANA	ORA990903	SCAB	0	PACIFIC ELECTRIC BIKE TRAIL. RESURFACE PEROW FROM MACFADDEN TO CHESTNUT. PHASE III ONLY. RECREATIONAL TRAILS PROGRAM.	00/01	COMPLETE
VARIOUS AGENCIES	ORA990906	SCAB	0	LUMP SUM. TEA FUNDS FOR BICYCLE AND PEDESTRIAN FACILITY PROJECTS THROUGHOUT ORANGE COUNTY.	00/01 01/02	ESTIMATED DATE OF COMPLETION: 06/01/03

ORANGE COUNTY - TCMs - STATE HIGHWAYS (Reporting on TCM projects identified in first two years of 2001 RTIP, i.e., FY00/01 & FY01/02)

LEAD AGENCY	PROJECT ID	AIR BASIN	RTE	DESCRIPTION	YEAR	TCM PROJECT STATUS
CALTRANS	6490	SCAB	5	IN ANAHEIM FROM ROUTE 5/22/57 INTERCHANGE TO BEACH BOULEVARD; CONSTRUCT TMA FOR I-5.	00/01	Under construction (I-5 project, TMC activities, 90% complete).
CALTRANS	10167	SCAB	5	IN BUENA PARK FROM SR-91 TO LA COUNTY LINE ADD 1 HOV LANE IN EACH DIRECTION	00/01	Under construction; 90% complete.
CALTRANS	ORA000195	SCAB	22	BUILD MAINLINE HOV LANES ON SR22 FROM VALLEYVIEW TO GLASSELL. DESIGN, ROW, AND CONSTRUCTION. (PROJECT ADMIN. BY OCTA)	00/01	Under construction
SANTA ANA	550	SCAB	55	IN SANTA ANA AT ALTON AVE CONSTRUCT OVERCROSSING & HOV ACCESS RAMPS	05/06	Environmental clearance delayed due to issues w/ HPSR report
CALTRANS	1332	SCAB	55	IN CITY OF ORANGE WIDEN FREEWAY FROM RTE 22 TO RTE 91 EXIST 8-LN FWY INCL. 2 STND HOV LNS ADD 2 MIXED FLOW LANES AND AUX LNS; OC @ LAVETA, MEATS & KATELLA (98 STIP PROJECT).	00/01 01/02	Under construction; near completion; working on claims issues; completion date 06/30/05
CALTRANS	ORA55073	SCAB	73	WIDEN FROM BIRCH TO I-405; ADD (1) MIXED FLOW LANE IN NB DIR; NB AUX LANE; SOUNDWALLS; AND (1) HOV LANE IN EACH DIR. NEAR SR55 INTERCHANGE (98 STIP)	00/01	Project ready to advertise for construction
CALTRANS	1240	SCAB	91	IN BUENA PARK & BREA FROM L.A. COUNTY LINE TO STE 57 - SEGMENT 2 EXIST 8-LN FWY ADD 2 HOV LANES AND AUXILLIARY LANES.	00/01	Complete
CALTRANS	1250	SCAB	91	IN ANAHEIM AT STE 57/91 - CONSTRUCT 57/91 INTERCHANGE WITH HOV DIRECT CONNECTORS - TRANSITWAY	00/01	Complete
CALTRANS	6951	SCAB	405	405/55 INTERCHANGE SO. TRANSITWAY MOS1 EXISTING 4 MIXED 1 HOV ON SR55 & I-405 EXIST IS 5 MF & 1 HOV ADD HOV DIRECT TRANSITWAY FROM SR55 TO I-405	00/01	Design
CALTRANS	5242	SCAB	605	I-405 TO LA CO LINE ADD 1 HOV LANE IN EA. DIR.; COMPLETES I-605 INTERCOUNTY GAP IN SO. CAL HOV SYSTEM IN (ITIP PROJECT)	00/01 01/02	Design

ORANGE COUNTY - TCMs - TRANSIT (Reporting on TCM projects identified in first two years of 2001 RTIP, i.e., FY00/01 & FY01/02)

LEAD AGENCY	PROJECT ID	AIR BASIN	RTE	DESCRIPTION	YEAR	TCM PROJECT STATUS
ANAHEIM	ORA010202	SCAB	0	PURCHASE (10) 22 FOOT ELECTRIC BUSES FOR ANAHEIM RESORT AREA	01/02	BUSES PURCHASED, ARE BEING TESTED, ONROAD 05/01/02
BUENA PARK	ORA55286	SCAB	0	BUENA PARK COMMUTER RAIL STATION AT DALE STREET AND MALVERN	00/01	DESIGN PHASE. COMPLETE DATE NEEDS TO BE CHANGED TO 12/31/02 DUE TO WORK TO DONE BY RAILROAD.
LAGUNA NIGUEL	ORA9530	SCAB	0	LOS ANGELES/SAN DIEGO CORRIDOR MISSION VIEJO/LAGUNA NIGUEL STATION	00/01	UNDER CONSTRUCTION WILL BE COMPLETE 04/01/02
ORANGE COUNTY TRANS AUTHORITY (OCTA)	ORA000104	SCAB	0	TRANSITWAY IMPROVEMENTS AT IRVINE TRANSPORTATION CENTER; BUILD 900 SPACE PARKING STRUCTURE, INCLUDING ENVIRONMENTAL, DESIGN AND CONSTRUCTION.	00/01 01/02	WILL INITIATE DESIGN PHASE IN YEAR 2003.
ORANGE COUNTY TRANS AUTHORITY (OCTA)	ORA65002	SCAB	0	RIDESHARE SERVICES RIDEGUIDE, DATABASE, CUSTOMER INFO, AND MARKETING. (ORA. CO. PORTION).	00/01 01/02	6/01 COMPLETE 6/02 COMPLETE
TUSTIN	R612TA	SCAB	0	TUSTIN COMMUTER RAIL STATION. METROLINK - SBD/RIVERSIDE/IRVINE	00/01	COMPLETE
YORBA LINDA	ORA981103	SCAB	0	IN YORBA LINDA, CONSTRUCT COMMUTER RAIL STATION AND PARK AND RIDE (347 SPACES) NEAR ESPERANZA RD AND NEW RIVER ST	00/01 01/02	DESIGN PHASE

2002 REGIONAL TRANSPORTATION IMPROVEMENT PROGRAM (RTIP) (FY2002/2003-2007/2008) – TCM PROJECTS

Update of TCM projects in 2001 RTIP TCM Implementation Status report:
 (Same basic report format as 2001 RTIP)

RIVERSIDE COUNTY - TCMs

PROJECT ID:	41053
PROJECT DESCRIPTION:	VARIOUS LOCATIONS - CLASS I BIKEWAY AND PEDESTRIAN SIDEWALKS WITH HANDICAP RAMPS
FUNDING YEAR:	1997/98
IMPLEMENTATION STATUS:	Completed
PROJECT ID:	41054
PROJECT DESCRIPTION:	RIVER ROAD, PEDLEY ROAD, AND SANTA ANA RIVER TRAIL - TRAFFIC SIGNAL AND TRAIL ACCESS FOR PEDESTRIAN AND EQUESTRIANS
FUNDING YEAR:	1997/98
IMPLEMENTATION STATUS:	Completed
PROJECT ID:	RIV520115
PROJECT DESCRIPTION:	IN COACHELLA VALLEY AREA 2 EXPANSION 30 FOOT ELECTRIC VEHICLE (2 ELECTRIC BUS FOR SHUTTLE SERVICE)
FUNDING YEAR:	1997/98
IMPLEMENTATION STATUS:	Completed
PROJECT ID:	RIV520116
PROJECT DESCRIPTION:	IN COACHELLA VALLEY AREA 5 CNG EXPANSION VANS (2 IN 97/98 & 3 IN 98/99)
FUNDING YEAR:	1998/99
IMPLEMENTATION STATUS:	Completed
PROJECT ID:	RIV520159
PROJECT DESCRIPTION:	PURCHASE ROLLING STOCK FOR EXISTING COMMUTER RAIL LINES (JOINT PROJECT WITH LACMTA - TOTAL ACQUISITION OF 14 CARS)
FUNDING YEAR:	1997/98
IMPLEMENTATION STATUS:	Completed
PROJECT ID:	4632VFF
PROJECT DESCRIPTION:	ROUTE: 60 IN AND NEAR RIVERSIDE FROM VALLEY WAY UNDERCROSSING TO RTE 215 & ON RTE 215 FROM RTE 60 TO UNIV. AVE. UNDERCROSSING - 6 LANE FWY ADD 2 HOV LANES
FUNDING YEAR:	1998/99
IMPLEMENTATION STATUS:	Completed

TCMs project status using new reporting format for 2002 RTIP:

RIVERSIDE COUNTY - TCMs - LOCAL HIGHWAYS (Reporting on TCM projects identified in first two years of 2001 RTIP, i.e., FY00/01 & FY01/02)

LEAD AGENCY	PROJECT ID	AIR BASIN	RTE	DESCRIPTION	YEAR	TCM PROJECT STATUS
CITIES & COUNTY	19814	SCAB	0	ALONG SANTA ANA RIVER - 1.4 MILE BIKEWAY	00/01	Completed

RIVERSIDE COUNTY - TCMS - STATE HIGHWAYS (Reporting on TCM projects identified in first two years of 2001 RTIP, i.e., FY00/01 & FY01/02)

LEAD AGENCY	PROJECT ID	AIR BASIN	RTE	DESCRIPTION	YEAR	TCM PROJECT STATUS
CALTRANS	33480 (combined into 0121D in 2002 TIP)	SCAB	215	FROM EL CERRITO DR TO RTE 60/91/215 IC -- CONSTRUCT IC; ADD 2 HOV LANES (1 LANE IN EACH DIRECTION), AND TRUCK CLIMBING LANE (SB)	00/01 01/02	In Design. Combined into 0121D.
CALTRANS	46681 (combined into 0121D in 2002 TIP)	SCAB	215	FROM BOX SPRINGS RD I/C TO EL CERRITO DR I/C ADD 2 HOV LANES, AND TRUCK CLIMBING LANES (SB) -- (ONE IN EACH DIRECTION)	00/01	In Design. Combined into 0121D.
CALTRANS	46730 (combined into 0121D in 2002 TIP)	SCAB	215	FROM BOX SPRINGS OH TO .4 MI N/O FAIR ISLE DR. RECONST IC; ADD 2 HOV LANES, AND TRUCK CLIMBING LANE (SB) -- (1 IN EACH DIRECTION)	02/03	In Design. Combined into 0121D. Five past I-215 corridor improvement TIP projects combined into Project 0121D. I-215/SR91/SR60, RIV I-215 Corridor Improvement Project Funding Years: FY 02/03 to 06/07; Completion Date: 12/30/07.
CALTRANS	354801	SCAB	60	JUNCTION ROUTE 15 TO VALLEY WAY - ADD 1 HOV LANE AND 1 MIXED FLOW LANE IN EACH DIRECTION INCLUDING WIDEN 5 UC'S AND 1 OH	00/01 01/02	Design/Engineering
MORENO VALLEY	RIV520152	SCAB	60	SR60 AT NASON INTERCHANGE CONSTRUCT HOV BYPASS LANES ON EASTBOUND AND WESTBOUND ON RAMP	00/01	Completed
RIVERSIDE COUNTY TRANS COMMISSION (RCTC)	RIV010212	SCAB	91	ADD HOV LANES THROUGH DOWNTOWN RIVERSIDE - MARY STREET TO RTE 60/215 JCT IN RIVERSIDE -- (DESIGN AND ENGINEERING PORTION ONLY)	00/01	Design/Engineering
RIVERSIDE COUNTY TRANS COMMISSION (RCTC)	46360	SCAB	60	IN RIVERSIDE AND MORENO VALLEY ON SR60 FROM RT 215 TO REDLANDS BLVD ADD 2 HOV LANES	01/02	Design/Engineering
TEMECULA	RIV62029	SCAB	79	AT HWY 79 SO AND LA PAZ, ACQUIRE LAND, DESIGN AND CONSTRUCT PARK AND RIDE - 250 SPACES	02/03	Design/Engineering

RIVERSIDE COUNTY - TCMS - TRANSIT (Reporting on TCM projects identified in first two years of 2001 RTIP, i.e., FY00/01 & FY01/02)

LEAD AGENCY	PROJECT ID	AIR BASIN	RTE	DESCRIPTION	YEAR	TCM PROJECT STATUS
BEAUMONT	RIV32134	SCAB	0	IN RIVERSIDE CITY OF BEAUMONT, PURCHASE 7 BUSES W/ LIFTS & TIEDOWNS & 2-WAY RADIOS (5 REP, 2 EXP, 3 IN 0/1, 2 IN 2/3, 2 IN 5/6)	00/01	Completed. Expansion buses have been purchased. (Remaining to be purchased are replacement vehicles).
HEMET	RIV990708	SCAB	0	CONSTRUCT TRANSPORTATION/ TRANSIT CENTER/PARK-N-RIDE LOT ON CORNER OF HARVARD AND LATHAM AVE, APP 100 SPACES	00/01 01/02	Design/Engineering

RIVERSIDE COUNTY - TCMs - TRANSIT (Reporting on TCM projects identified in first two years of 2001 RTIP, i.e., FY00/01 & FY01/02)

LEAD AGENCY	PROJECT ID	AIR BASIN	RTE	DESCRIPTION	YEAR	TCM PROJECT STATUS
NORCO	990910	SCAB	0	In City of Norco Development of Crestview Non-motorized Trail Project	00/01	Completed
RIVERSIDE COUNTY TRANS COMMISSION (RCTC)	0006S	SCAB	0	METROLINK - SAN BERNARDINO SUBDIVISION TIER II NEW STATIONS AT MAIN ST AND BNSF RR CROSSING IN CORONA AND VAN BUREN BLVD AND BNSF RR CROSSING IN RIVERSIDE (see RIV 011243 in 2002 RTIP Project Listing)	00/01 01/02	Design/Engineering
RIVERSIDE COUNTY TRANS COMMISSION (RCTC)	RIV520111	SCAB	0	REGIONAL RIDESHARE	00/01 01/02	In progress. Various Ridesharing project elements being implemented as part of the multi-year project.
RIVERSIDE TRANSIT AGENCY	RIV000605	SCAB	0	DEBT FINANCING FOR 57 TRANSIT COACHES, 25 REPLACEMENT, 32 EXPANSION	00/01 01/02	In progress - on going financing as buses are procured.

2002 REGIONAL TRANSPORTATION IMPROVEMENT PROGRAM (RTIP) (FY2002/2003-2007/2008) – TCM PROJECTS

Update of TCM projects in 2001 RTIP TCM Implementation Status report:
 (Same basic report format as 2001 RTIP)

SAN BERNARDINO COUNTY - TCMs

PROJECT ID:	SBD31088	
PROJECT DESCRIPTION:	BUS FLEET EXPANSION; PURCHASE 40' EXPANSION COACHES & AUXILIARY EQUIPMENT, CNG - 9 COACHES IN 2001; 1 COACH IN 2003	
FUNDING YEAR:	1998/99	
IMPLEMENTATION STATUS:	FY01 MONIES OBLIGATED; FY03 ON SCHEDULE	
PROJECT ID:	44370	ROUTE: 30
PROJECT DESCRIPTION:	NEAR FONTANA FROM 0.2 MI E OF SIERRA AVE TO LINDEN AVE CONSTRUCT 6-LANE FWY & 2 HOV LANES	
FUNDING YEAR:	1997/98	
IMPLEMENTATION STATUS:	SR 30/210 PROJECT UNDER CONSTRUCTION-SEGMENTS 8-11 WERE ROLLED UP INTO 20620 EA	
PROJECT ID:	44380	ROUTE: 30
PROJECT DESCRIPTION:	IN RIALTO, 0.16 KM E/O LINDEN TO 0.16 KM W/O WILLOW AVE. CONSTRUCT 6 LANE FREEWAY & 2 HOV LANES (SEGMENT 9)	
FUNDING YEAR:	1997/98	
IMPLEMENTATION STATUS:	SR 30/210 PROJECT UNDER CONSTRUCTION-SEGMENTS 8-11 WERE ROLLED UP INTO 20620 EA	
PROJECT ID:	59101	ROUTE: 30
PROJECT DESCRIPTION:	IN RIALTO & SBD, 0.16KM W/O WILLOW AVE. TO 0.16KM W/O MACY ST. CONSTRUCT 6-LANE FREEWAY & 2 HOV LANES (SEGMENT 10)	
FUNDING YEAR:	1997/98	
IMPLEMENTATION STATUS:	SR 30/210 PROJECT UNDER CONSTRUCTION-SEGMENTS 8-11 WERE ROLLED UP INTO 20620 EA	
PROJECT ID:	SBD990305	
PROJECT DESCRIPTION:	METROLINK/SAN BERNARDINO LINE CONSTRUCT A SECOND PLATFORM, PASSENGER SHELTERS AND INFORMATION KIOSKS.	
FUNDING YEAR:	1999/00	
IMPLEMENTATION STATUS:	PROJECT UNDERWAY-CITY PLANS ON OBTAINING CTC VOTE FOR CONSTRUCTION IN EARLY 2002	
PROJECT ID:	SBD59209	
PROJECT DESCRIPTION:	METROLINK STA., PHASE 2 SW CORNER OF MILLIKEN & AT & SF RAILROAD; EXPAND PARKING LOT FROM 330-1,000 SPACES, EXTEND SOUTH PLATFORM, ADD SHADE STRUCTURES	
FUNDING YEAR:	1999/00	
IMPLEMENTATION STATUS:	COMPLETED 10/01/01	
PROJECT ID:	981118	
PROJECT DESCRIPTION:	BUS SYSTEM - PASSENGER FACILITIES: DESIGN AND BUILDING OF ONTARIO TRANSCENTER	
FUNDING YEAR:	2001/02	
IMPLEMENTATION STATUS:	ON SCHEDULE. FUNDS ALLOCATED FOR PSE AND ROW.	

SAN BERNARDINO COUNTY - TCMs

PROJECT ID: 990801
PROJECT DESCRIPTION: RUNNING SPRINGS VILLAGE TRAIL - IMPROVE RECREATIONAL TRAIL BETWEEN TWO MAJOR TRANSPORTATION FACILITIES
FUNDING YEAR: 1998/99
IMPLEMENTATION STATUS: UNDERWAY-DEPARTMENT OF FORESTRY IS LEAD

PROJECT ID: 44400 **ROUTE:** 30
PROJECT DESCRIPTION: RTE 30 - 0.1 MILE W/O MACY ST TO 'H' ST. RTE 215 - 0.1 MILE S/O MUSCUIPIABE DR. TO UNIVERSITY PKWY (SEGMENT 11/PHASE 1)
FUNDING YEAR: 2000/01
IMPLEMENTATION STATUS: 30/210 PROJECT UNDER CONSTRUCTION WITH PARTIAL COMPLETION - SEGMENTS 8-11 ROLLED INTO 20620 CORRIDOR DESCRIPTION

PROJECT ID: 200056
PROJECT DESCRIPTION: GREEN VALLEY LAKE - AREA IMPROVEMENTS ROADWAY SHOULDER FOR PAVED WALKWAY, STRUCTURAL REHAB., DIRT TRAIL IMPROVEMENTS
FUNDING YEAR: 2000/01
IMPLEMENTATION STATUS: COMPLETED 12/00

PROJECT ID: 200077
PROJECT DESCRIPTION: BUS SYSTEM - PURCHASE EXPANSION ALT FUEL BUSES (01-13), (02-14)
FUNDING YEAR: 2000/01
IMPLEMENTATION STATUS: 01 FUNDS GRANTED; 02 ON SCHEDULE

TCMs project status using new reporting format for 2002 RTIP:

SAN BERNARDINO COUNTY - TCMs - LOCAL HIGHWAYS (Reporting on TCM projects identified in first two years of 2001 RTIP, i.e., FY00/01 & FY01/02)

LEAD AGENCY	PROJECT ID	AIR BASIN	RTE	DESCRIPTION	YEAR	TCM PROJECT STATUS
GRAND TERRACE	SBD31860	SCAB	0	MAIN STREET MT. VERNON AVENUE TO W. CITY LIMITS PROVIDE BICYCLE LANES	00/01	COMPLETED WITH BLA FUNDS
REDLANDS	200065	SCAB	0	NEW ELECTRIC SHUTTLE FOR DOWNTOWN REDLANDS	00/01	COMPLETED
REDLANDS	200071	SCAB	0	PURCHASE (3) NEW CNG VANS FOR VANPOOL FOR CITY OF REDLANDS	00/01	COMPLETED
SANBAG	SBD031505	SCAB	0	VARIOUS LOCATIONS - LUMP SUMS LTF, ARTICLE 3 BICYCLE/PEDESTRIAN PROJECTS	00/01 01/02	PROJECTS ON-GOING
SANBAG	200074	VAR	0	LUMP SUM - TRANSPORTATION ENHANCEMENT ACTIVITIES PROJECTS FOR SAN BERNARDINO COUNTY-BIKE/PED PROJECTS	00/01 01/02	PROJECTS ON-GOING
SCAG	924165	SCAB	0	RIDESHARE ACTIVITIES	00/01	ALL FUNDS OBLIGATED-UNTIL NEXT TRANSPORTATION ACT-ON-GOING PROGRAM

SAN BERNARDINO COUNTY - TCMs - STATE HIGHWAYS (Reporting on TCM projects identified in first two years of 2001 RTIP, i.e., FY00/01 & FY01/02)

LEAD AGENCY	PROJECT ID	AIR BASIN	RTE	DESCRIPTION	YEAR	TCM PROJECT STATUS
CALTRANS	711	SCAB	215	NEAR COLTON AND SAN BERNARDINO FROM ROUTE 10 TO ROUTE 66 AT VARIOUS LOCATIONS - NORTHBOUND AND SOUTHBOUND AUXILIARY LANES WITH RIGHT OF WAY FOR FUTURE HOV LANES	00/01	PROJECT DESIGN UNDERWAY-PROJECT EAS ARE ALL INCLUDED UNDER 713-AS CORRIDOR PROJECT
CALTRANS	713	SCAB	215	SAN BERNARDINO, RTE 10 TO RTE 30 ADD 2 HOV LANES AND OPERATIONAL IMPROVEMENTS, PE ONLY	00/01	UNDERWAY; PROJECT HAS NEW DESCRIPTION AND IS NOW DESCRIBED AS A CORRIDOR PROJECT; ALL OTHER EAS WERE COMBINED BECAUSE PROJECT INCLUDES WHOLE CORRIDOR DESCRIPTION
CALTRANS	716	SCAB	215	IN SAN BERNARDINO, NINTH ST. TO N/O 16TH ST. - ADD 2 HOV LANES ONE IN EACH DIRECTION AND OPERATIONAL IMPROVEMENTS (NON CAPACITY TYPE IMPROVEMENTS)	00/01	COMBINED INTO 713
CALTRANS	00719	SCAB	215	I-215 NORTH FROM MUSCUIPIABE TO RTE. 30 (SEG. 5) ADD 2 HOV LANES AND OPERATIONAL IMPROVEMENTS	01/02	COMBINED INTO 713
CALTRANS	20620	SCAB	30	UPLAND TO SAN BERNARDINO FROM LOS ANGELES COUNTY LINE TO ROUTE 215 - 8 LANE FREEWAY INCLUDING 2 HOV LANES (6+2) - 210 CORRIDOR PROJECT	00/01 01/02	CONSTRUCTION UNDERWAY-CORRIDOR COMPLETION EXPECTED IN 05/06
CALTRANS	44301	SCAB	30	IN UPLAND, LA/SBD CO LINE TO MOUNTAIN AVE. CONSTRUCT 6 LANE FREEWAY & 2 HOV LANES (SEGMENT 1)	00/01	CONSTRUCTION UNDERWAY-FEDERAL FUNDS OBLIGATED
CALTRANS	44311	SCAB	30	IN UPLAND, MOUTAIN AVE. TO 0.1 MI. W/O CUCAMONGA CYN WASH CONSTRUCT 6 LANE FWY & 2 HOV LANES & CAMPUS AVE UC (SEG. 2)	00/01	CONSTRUCTION UNDERWAY-FEDERAL FUNDS OBLIGATED
CALTRANS	44321	SCAB	30	IN RANCHO CUCAMONGA, 0.1 MI. W/O CUCAMONGA CANYON WASH TO HERMOSA AV CONSTRUCT 6 LANE FWY & 2 HOV LANES (SEGMENT 3)	00/01	CONSTRUCTION UNDERWAY-FEDERAL FUNDS OBLIGATED
CALTRANS	44331	SCAB	30	IN RANCHO CUCAMONGA, HERMOSA AVE TO 0.6 KM E/O MILLIKEN AVE. CONSTRUCT 6 LANE FREEWAY & 2 HOV LANES (SEGMENT4)	00/01 01/02	CONSTRUCTION UNDERWAY-FEDERAL FUNDS OBLIGATED
COLTON	SBD41245	SCAB	10	PARK AND RIDE ALT. FUEL FACILITY AT I-10 AND SPERRY	02/03	SCHEDULE DELAY; CALTRANS RESCOPED THE PROJECT AND ARE ADDING RAMPS AND INTERCHANGE IMPROVEMENTS ALONG WITH THIS PROJECT
SANBAG	SBD0194	SCAB	30	NEAR FONTANA FROM 0.5 MI E OF HEMLOCK TO 0.2 MI E OF SIERRA AVE CONSTRUCT 6-LANE FWY & 2 HOV LANES	00/01	CONSTRUCTION UNDERWAY-FEDERAL FUNDS OBLIGATED
SANBAG	44340	SCAB	30	IN SAN BERNARDINO COUNTY FROM MILLIKEN AVE TO 0.4 MI WEST OF EAST AVE CONSTRUCT 8-LN FWY WITH 2 HOV LANES **SEE STIP PPNO #193B, C & S	00/01	CONSTRUCTION UNDERWAY-FEDERAL FUNDS OBLIGATED

SAN BERNARDINO COUNTY - TCMs – TRANSIT (Reporting on TCM projects identified in first two years of 2001 RTIP, i.e., FY00/01 & FY01/02)

LEAD AGENCY	PROJECT ID	AIR BASIN	RTE	DESCRIPTION	YEAR	TCM PROJECT STATUS
CHINO	SBD41220	SCAB	0	CHINO AVENUE/CENTRAL TO 6TH STS. MULTI-MODAL TRANSPORTATION CENTER INCLUDES PARK-N-RIDE LOT WITH 125 SPACES	00/01 01/02	PROJECT UNDERWAY FEDERAL FUNDS ALLOCATED FOR PSE AND ROW
OMNITRANS	981119	SCAB	0	TRANSIT INTERMODAL FACILITIES - FONTANA TRANSCENTER - EXPAND BUS BAYS, IMPROVE LANDSCAPING, SIGNALS AND PEDESTRIAN AND PASSENGER FACILITIES	00/01	PROJECT UNDERWAY FEDERAL FUNDS ALLOCATED FOR PSE AND ROW
ONTARIO	200094	SCAB	0	EAST ONTARIO METROLINK PHASE II DEVELOPMENT	02/03	SCHEDULE DELAY DUE TO ENVIRONMENTAL ISSUES
SANBAG	200175	SCAB	0	PURCHASE TWO LOCOMOTIVES-PROJECT IS CO-OP WITH RCTC,LACMTA,OCTA, AND VCTC. NEEDED FOR GROWTH IN RIDERSHIP ON METROLINK.	01/02	COMPLETED
SCRAA/LACMTA/ SANBAG	991213	SCAB	0	SAN BERNARDINO LINE CAPACITY IMPROVEMENTS (TRACK IMPROVEMENTS)-FREMONT & MARENGO SIDINGS	00/01	PROJECT UNDERWAY AND INCLUDES ADDITIONAL METROLINK FACILITIES AND UPGRADES

2000 RTIP Committed Transportation Control Measures (TCMs)

Project Listing Report

ANALYSIS OF IMPLEMENTATION

The implementation status of applicable TCMs (organized by county):

Los Angeles County Metropolitan Transportation Authority

PROJECT ID: LA974170
PROJECT DESCRIPTION: AGOURA HILLS PARK&RIDE LOT INCREASE CAPACITY IN AGOURA HILLS AREA FROM 93 TO 193 SPACES LOCATED ON THE CONGESTED 101 FWY
FUNDING YEARS: 1998/99
IMPLEMENTATION STATUS: Ongoing.

PROJECT ID: LA974065
PROJECT DESCRIPTION: AVTA BIKE RACK ON BUS PROGRAM ANTELOPE VALLEY TRANSIT AUTH. PROCURE AND INSTALL 25 SPORTWORKS BICYCLE ON AVTA BUS
FUNDING YEARS: 1998/99
IMPLEMENTATION STATUS: Completed.

PROJECT ID: 16113
PROJECT DESCRIPTION: ON CATALINA ISLAND FROM AVALON TO NORTH END OF ISLAND - 2 MILE BIKEWAY WITH SCENIC OVERLOOK
FUNDING YEARS: 1998/99
IMPLEMENTATION STATUS: On-going.

PROJECT ID: LA8STIP13
PROJECT DESCRIPTION: BURBANK LOCAL TRANSIT PURCHASE OF TWO ELETRIC BUSES
FUNDING YEARS: 1998/99
IMPLEMENTATION STATUS: On-going.

PROJECT ID: LA000548 **ROUTE: 10**
PROJECT DESCRIPTION: FROM PUENTE TO CITRUS- HOV LANES FROM 8 TO 10 LANES (C-ISTEA 77720) (98 RTP)
FUNDING YEARS: 1998/99
IMPLEMENTATION STATUS: On-going.

PROJECT ID: LA01347 **ROUTE: 14**
PROJECT DESCRIPTION: RTE 14 FROM PEARBLOSSOM HWY TO AVE P-8 - HOV LANES
FUNDING YEARS: 1998/99
IMPLEMENTATION STATUS: On-going.

PROJECT ID: LA01348 **ROUTE: 14**
PROJECT DESCRIPTION: RTE 14 FROM ESCONDIDO CYN RD. TO PEARBLOSSOM HWY - HOV LANES
FUNDING YEARS: 1998/99
IMPLEMENTATION STATUS: On-going.

PROJECT ID: LA963724 **ROUTE: 30**
PROJECT DESCRIPTION: IN LA VERNE AND CLAREMONT FROM FOOTHILL BLVD. TO SAN BERNARDINO COUNTY LINE - NEW 8 LANE FWY INCLUDING 2 HOV LANES
FUNDING YEARS: 1998/99
IMPLEMENTATION STATUS: On-going.

PROJECT ID: 126310 **ROUTE:** 30
PROJECT DESCRIPTION: IN CLAREMONT FROM PADUA AVENUE TO SAN BERNARDINO COUNTY LINE
 - NEW 8 LANE FREEWAY INCLUDING 2 HOV LANES AND INTERCHANGE
FUNDING YEARS: 1998/99
IMPLEMENTATION STATUS: On-going.

PROJECT ID: 12640 **ROUTE:** 30
PROJECT DESCRIPTION: IN CLAREMONT FROM TOWNE AVE TO PADUA AVE - NEW 8 LANE FREEWAY
 INCLUDING 2 HOV LANES
FUNDING YEARS: 1998/99
IMPLEMENTATION STATUS: On-going.

PROJECT ID: 17210 **ROUTE:** 30
PROJECT DESCRIPTION: IN CLAREMONT FROM FOOTHILL BLVD. TO SAN BERNARDINO COUNTY LINE
 - NEW 8 LANE FREEWAY INCLUDING 2 HOV LANES
FUNDING YEARS: 1998/99
IMPLEMENTATION STATUS: On-going.

PROJECT ID: 12570 **ROUTE:** 60
PROJECT DESCRIPTION: IN AND NEAR INDUSTRY FROM 0.5 MILE WEST OF OLD BREA CANYON RD TO
 0.5 MI. E. OF GRAND AVE. - HOV DIRECT CONNECTORS & COLLECTOR ROAD
FUNDING YEARS: 1998/99
IMPLEMENTATION STATUS: On-going.

PROJECT ID: 11985 **ROUTE:** 405
PROJECT DESCRIPTION: NEAR HAWTHORNE AND CULVER CITY FROM ROUTE 105 TO ROUTE 90 - 6
 LANE FREEWAY ADD 2 HOV LANES
FUNDING YEARS: 1998/99
IMPLEMENTATION STATUS: On-going.

PROJECT ID: 1178A **ROUTE:** 405
PROJECT DESCRIPTION: IN LA & CULVER CITY FROM RTE 90 to RTE 10 - HOV LANES (SB 5+0 TO 5+1;
 NB5+0 TO 5+1 HOV) 98CTIP \$ FUND NB LN, ALSO PAYS FOR PART OS SB \$
 DELETED FROM 96STIP
FUNDING YEARS: 1998/99
IMPLEMENTATION STATUS: On-going.

PROJECT ID: LA000777 **ROUTE:** 405
PROJECT DESCRIPTION: FROM ROUTE 10 TO ROUTE 101 TO EXISTING 8-10 LANE FWY ADD TWO HOV
 LANES (SB:4+0; 5+0 TO 5+1 HOV)
FUNDING YEARS: 1998/99
IMPLEMENTATION STATUS: On-going.

PROJECT ID: LA974042
PROJECT DESCRIPTION: HARBOR TRANSITWAY SHUTTLE WEEKDAYS & SAT. SVC BTW HARBOR
 TRANSIT STAS @ CARSON & REGION. DESTINATIONS & EMPLOYMENT CTRS
FUNDING YEARS: 1998/99
IMPLEMENTATION STATUS: On-going.

PROJECT ID: LA974019
PROJECT DESCRIPTION: CLAREMONT VILLAGE WEST TRANSIT LINKAGES CREATE A TRANSIT
 ORIENTED DISTRICT LINK PEDESTRIAN AND BICYCLE NETWORK
FUNDING YEARS: 1998/99
IMPLEMENTATION STATUS: Completed.

PROJECT ID: LA71702
PROJECT DESCRIPTION: REPLACE TWO FIXED ROUTE BUSES
FUNDING YEARS: 1997/98
IMPLEMENTATION STATUS: Completed.

PROJECT ID: LA974406
PROJECT DESCRIPTION: MLK Jr. PARK AND RIDE EXPANSION PROJECT – PURCHASE LAND & CONSTRUCT 100 NEW PKG SPACES and PROVIDE SECURITY SURVEILLANCE
FUNDING YEARS: 1997/98
IMPLEMENTATION STATUS: On-going.

PROJECT ID: LA963754
PROJECT DESCRIPTION: METROLINK SAN BERNARDINO LINE AT COVINA STATION - PARKING ACCESS ENHANCEMENTS (PHASE II)
FUNDING YEARS: 1998/99
IMPLEMENTATION STATUS: On-going.

PROJECT ID: LA973005
PROJECT DESCRIPTION: BUS EXPANSION: ALTERNATIVE FUEL (TROLLEY BUS)
FUNDING YEARS: 1997/98
IMPLEMENTATION STATUS: On-going.

PROJECT ID: 4U006
PROJECT DESCRIPTION: METRO RAIL GREEN LINE AT DOUGLAS STREET STATION - SIDEWALKS AND HANDICAPPED ACCESS
FUNDING YEARS: 1997/98
IMPLEMENTATION STATUS: Completed.

PROJECT ID: LA62401
PROJECT DESCRIPTION: REPLACE 33 BUSES (40') PER YEAR -- \$360K/BUS
FUNDING YEARS: 1997/98
IMPLEMENTATION STATUS: On-going.

PROJECT ID: LA53903
PROJECT DESCRIPTION: REPLACEMENT BUSES: FY97=3; FY98=6; FY99=2; FY01=2; FY02=1; FY03=2.
FUNDING YEARS: 1998/99
IMPLEMENTATION STATUS: On-going.

PROJECT ID: LA960111
PROJECT DESCRIPTION: AVENUE I SIGNAL SYNCH FROM E.10TH St. EAST TO W.10th St. - 6 SIGNALS
FUNDING YEARS: 1998/99
IMPLEMENTATION STATUS: Completed.

PROJECT ID: LA960112
PROJECT DESCRIPTION: W. 10th ST. SIGNAL SYNCHRONIZATION. PHASE 3 FROM AVE. O-8 TO AVE. M
FUNDING YEARS: 1998/99
IMPLEMENTATION STATUS: Completed.

PROJECT ID: LA960113
PROJECT DESCRIPTION: AVENUE M – 10th ST. EAST TO 10th ST. WEST SIGNAL SYNCH
FUNDING YEARS: 1998/99
IMPLEMENTATION STATUS: Completed.

PROJECT ID: LA960114
PROJECT DESCRIPTION: AVE. L SIGNAL SYNCH FROM 10th ST. EAST TO 10th ST. WEST - 4 SIGNALS.
FUNDING YEARS: 1998/99
IMPLEMENTATION STATUS: Completed.

PROJECT ID: LA962287
PROJECT DESCRIPTION: SIERRA HIGHWAY INTERCONNECT PHASE I FROM AVE K TO AVE M - FIBER OPTIC INTERCONNECT PROJECT (INTERCONNECT 4 SIGNALS)
FUNDING YEARS: 1998/99
IMPLEMENTATION STATUS: On-going.

PROJECT ID: LA000345
PROJECT DESCRIPTION: LONG BEACH TRANSIT FACILITY CONSTRUCT LONG BEACH BUS FACILITY
FUNDING YEARS: 1998/99
IMPLEMENTATION STATUS: Completed.

PROJECT ID: LA64801
PROJECT DESCRIPTION: PURCHASE (9) 40' REPLACEMENT BUSES WITH LIFTS
FUNDING YEARS: 1997/98
IMPLEMENTATION STATUS: Completed.

PROJECT ID: LA974047
PROJECT DESCRIPTION: BRIDGE FINANCING FOR LONG BEACH BIKE STATION CONTINUATION OF OPERATION SHOWCASE BIKES AS AN ALTERNATIVE TO DRIVING
FUNDING YEARS: 1998/99
IMPLEMENTATION STATUS: Completed.

PROJECT ID: LA962316
PROJECT DESCRIPTION: SELAC-TRAFFIC SIGNAL SYNCH. CORRIDORS PROJECT SIGNAL SYNCH & BUS SPEED IMPROVEMENT PROJECT
FUNDING YEARS: 1998/99
IMPLEMENTATION STATUS: On-going.

PROJECT ID: LA974243
PROJECT DESCRIPTION: WEST SAN GABRIEL VALLEY SIGNAL SOM & BUS SPEED IMPROVEMENTS
FUNDING YEARS: 1998/99
IMPLEMENTATION STATUS: On-going.

PROJECT ID: LA962315
PROJECT DESCRIPTION: POMONA VALLEY TRAFFIC SIGNAL FORUM IMPROVEMENT PROJECT REGIONALLY SIGNIFICANT IMPROVEMENT SIGNAL COORDIN./MONITOR.
FUNDING YEARS: 1998/99
IMPLEMENTATION STATUS: On-going.

PROJECT ID: 4U004
PROJECT DESCRIPTION: IN LOS ANGELES FROM PICO STATION LOS ANGELES CONVENTION CENTER - SIDEWALKS AND PEDESTRIAN CONNECTIONS
FUNDING YEARS: 1998/99
IMPLEMENTATION STATUS: On-going.

PROJECT ID: LA000487
PROJECT DESCRIPTION: PARK AND RIDE LOT (850 SPACES) LANKERSHIM & CHANDLER - RED LINE.
FUNDING YEARS: 1998/99
IMPLEMENTATION STATUS: On-going.

PROJECT ID: LA29202X
PROJECT DESCRIPTION: METRO RED LINE MOS-3: N. HOLLYWOOD 5.9 MILES WITH 3 STATIONS
 HIGHLAND STA. TO N. HOLLYWOOD STA
FUNDING YEARS: 1998/99
IMPLEMENTATION STATUS: On-going.

PROJECT ID: LA29212X
PROJECT DESCRIPTION: METRO RAIL BLUE LINE - PASADENA EXT UNION STA TO SIERRA MADRE
 VILLA STA - 13.5 MILES, 12 STATIONS
FUNDING YEARS: 1998/99
IMPLEMENTATION STATUS: On-going.

PROJECT ID: LA79203
PROJECT DESCRIPTION: LA STANDARD LIGHT RAIL CAR PROCUREMENT FOR GREEN AND BLUE
 LINES (52) POSSIBLE DEFENSE CONVERSION FUNDS
FUNDING YEARS: 1998/99
IMPLEMENTATION STATUS: On-going.

PROJECT ID: LA962356
PROJECT DESCRIPTION: SOUTH BAY JPA SYNCHRONIZATION & BUS SPEED IMPROVEMENTS
 (TRANSIT PRIORITY SYSTEM)
FUNDING YEARS: 1998/99
IMPLEMENTATION STATUS: On-going.

PROJECT ID: LA963544
PROJECT DESCRIPTION: PURCHASE 6 ADVANCED TECHNOLOGY TRANSIT BUSES (ATTB) TO
 REPLACE EXISTING VEHICLES
FUNDING YEARS: 1997/98
IMPLEMENTATION STATUS: On-going.

PROJECT ID: LA9703001
PROJECT DESCRIPTION: RIDESHARE EMPLOYER SERVICE INCLUDING RIDEGUIDE/SURVEY
 REGISTRATION, TDM ASSISTANCE, SPECIAL MARKETING & MONITORING
FUNDING YEARS: 1997/98
IMPLEMENTATION STATUS: On-going.

PROJECT ID: LA974000
PROJECT DESCRIPTION: BICYCLE PARKING AT FACILITIES LOCKERS AND RACKS AT 20 LOCATIONS
 134 BIKE RACKS AND 54 BIKE LOCKERS
FUNDING YEARS: 1997/98
IMPLEMENTATION STATUS: On-going.

PROJECT ID: LA974006
PROJECT DESCRIPTION: UNION STA. GATEWAY BIKE STA. (BIKE RACKS/LOCKERS, BICYCLE REPAIR/
 ACCESSORY SALES, SHOWERS/CHANGING FACILITIES, LIMITED FOOD SVC.)
FUNDING YEARS: 1997/98
IMPLEMENTATION STATUS: On-going.

PROJECT ID: LA974007
PROJECT DESCRIPTION: REGIONAL BIKE RACKS ON BUSES INSTALL BICYCLE RACKS ON ALL 2,020
 BUSES IN MTA TRANSIT FLEET
FUNDING YEARS: 1998/99
IMPLEMENTATION STATUS: Completed.

PROJECT ID: LA974036
PROJECT DESCRIPTION: EL SEGUNDO GREEN LINE SHUTTLE OPERATES 3 PEAK HR SERVICES CONNECTING GREEN LINE W/ EMPLOYMENT DIST. (WEEKDAYS ONLY)
FUNDING YEARS: 1998/99
IMPLEMENTATION STATUS: On-going.

PROJECT ID: R626TA
PROJECT DESCRIPTION: METROLINK RAIL BLUE LINE - PASADENA EXT AT CHINATOWN METROLINK STATION - ACCESS IMPROVEMENTS
FUNDING YEARS: 1998/99
IMPLEMENTATION STATUS: On-going.

PROJECT ID: LA974165
PROJECT DESCRIPTION: MacARTHUR PARK STA. IMPROVEMENTS for DESIGN/CONSTRUCTION OF a plaza for PUBLIC ACCESS (PED. ENTRANCES, WALKWAYS, BIKE FACILITIES)
FUNDING YEARS: 1998/99
IMPLEMENTATION STATUS: On-going.

PROJECT ID: LA974193
PROJECT DESCRIPTION: TRANSIT CENTERS – DEVELOP OR EXPAND 3 TRANSIT CENTERS (IMPROVE EXISTING BUS STOP/CENTER)
FUNDING YEARS: 1998/99
IMPLEMENTATION STATUS: On-going.

PROJECT ID: 4U005
PROJECT DESCRIPTION: METROLINK VAN NUYS STATION BETWEEN WILLIS AVENUE AND RAYNER STREET – PEDESTRIAN OVERCROSSING
FUNDING YEARS: 1998/99
IMPLEMENTATION STATUS: On-going.

PROJECT ID: LA000623
PROJECT DESCRIPTION: TAYLOR YARD - DWP BIKEWAY EASEMENT PEDESTRIAN BRIDGE CLASS 1
FUNDING YEARS: 1998/99
IMPLEMENTATION STATUS: Completed.

PROJECT ID: LA962076
PROJECT DESCRIPTION: SAN FERNANDO RD METROLINK BIKE PATH PHASE I (1.9 MILES OF CLASS I) (1.75 MILES OF CLASS II ON SAN FERNANDO ROAD)
FUNDING YEARS: 1998/99
IMPLEMENTATION STATUS: On-going.

PROJECT ID: LA962098
PROJECT DESCRIPTION: BOYLE HEIGHTS ATSAC PROJECT COMPUTER BASED REAL TIME TRAFFIC SIGNAL MONITORING SYSTEM
FUNDING YEARS: 1997/98
IMPLEMENTATION STATUS: On-going.

PROJECT ID: LA962102
PROJECT DESCRIPTION: MID-CITIES BUS SPEED IMPROVEMENTS (PEAK-HOUR ONLY)
FUNDING YEARS: 1998/99
IMPLEMENTATION STATUS: On-going.

PROJECT ID: LA962104
PROJECT DESCRIPTION: WESTSIDE BUS SPEED IMPROVEMENT PROJECT
FUNDING YEARS: 1998/99
IMPLEMENTATION STATUS: On-going.

PROJECT ID: LA962106
PROJECT DESCRIPTION: ADARIVE TRAFFIC CONTROL SYSTEM COMPUTER BASED REAL TIME TRAFFIC SIGNAL MONITORING SYSTEM
FUNDING YEARS: 1998/99
IMPLEMENTATION STATUS: Completed.

PROJECT ID: LA962107
PROJECT DESCRIPTION: SMART CORRIDOR OPERATION ENHANCEMENT
FUNDING YEARS: 1997/98
IMPLEMENTATION STATUS: On-going.

PROJECT ID: LA962113
PROJECT DESCRIPTION: CENTRAL/EAST LOS ANGELES BUS SPEED IMPROVEMENT PROJECT (INCREASES SPEED FOR FIXED-ROUTE TRANSIT BY SIGNAL PRIORITY)
FUNDING YEARS: 1998/99
IMPLEMENTATION STATUS: On-going.

PROJECT ID: LA962121
PROJECT DESCRIPTION: VICTORY/VANOWEN BUS PRIORITY TREATMENTS (SIGNAL COORDIN.)
FUNDING YEARS: 1997/98
IMPLEMENTATION STATUS: On-going.

PROJECT ID: LA962127
PROJECT DESCRIPTION: SYLMAR/SAN FERNANDO BUS TERMINAL AND TIMED TRANSFER CONNECTION CENTER
FUNDING YEARS: 1997/98
IMPLEMENTATION STATUS: On-going.

PROJECT ID: LA962148
PROJECT DESCRIPTION: WESTLAKE COMMUNITY BASED INTERCEPT INTERMODAL FACILITY (96 CALL, CAT 2)
FUNDING YEARS: 1997/98
IMPLEMENTATION STATUS: Completed.

PROJECT ID: LA962158
PROJECT DESCRIPTION: W. VALLEY SMART SHUTTLE DEMONSTRATION PROJECT (NO SHUTTLE #)
FUNDING YEARS: 1998/99
IMPLEMENTATION STATUS: Completed.

PROJECT ID: LA962167
PROJECT DESCRIPTION: BIKE RACK AND PARKING PROGRAM
FUNDING YEARS: 1997/98
IMPLEMENTATION STATUS: Completed.

PROJECT ID: LA962173
PROJECT DESCRIPTION: WESTLAKE/MACARTHUR PARK - SMART SHUTTLE DEMONSTRATION PROJECT (NO SHUTTLE NUMBER)
FUNDING YEARS: 1998/99
IMPLEMENTATION STATUS: Completed.

PROJECT ID: LA970901
PROJECT DESCRIPTION: AT&B PRIORITY INFRASTRUCTURE 138 SIGNALIZED INTERSECTIONS INSTALLATION
FUNDING YEARS: 1998/99
IMPLEMENTATION STATUS: On-going.

PROJECT ID: LA970902
PROJECT DESCRIPTION: AT&B PRIORITY INFRASTRUCTURE 42 SIGNALIZED INTERSECTIONS INSTALLATION
FUNDING YEARS: 1998/99
IMPLEMENTATION STATUS: On-going.

PROJECT ID: LA970903
PROJECT DESCRIPTION: AT&B PRIORITY INFRASTRUCTURE 109 SIGNALIZED INTERSECTIONS INSTALLATION
FUNDING YEARS: 1998/99
IMPLEMENTATION STATUS: On-going.

PROJECT ID: LA974040
PROJECT DESCRIPTION: METRO GREEN LINE SHUTTLE, AVIATION STATION TO CITY BUS CENTER OPERATE TWO WEEKDAY, PEAK HOUR SHUTTLE SERVICE
FUNDING YEARS: 1998/99
IMPLEMENTATION STATUS: On-going.

PROJECT ID: LA974044
PROJECT DESCRIPTION: BICYCLE RACK ON BUSES-HARBOR AREA ADD BIKE RACKS ON THE LADOT LINES WHICH EXCLUSIVELY SERVE THE HARBOR AREA
FUNDING YEARS: 1997/98
IMPLEMENTATION STATUS: On-going.

PROJECT ID: LA974054
PROJECT DESCRIPTION: KOREATOWN - METRO DASH LINK CONNECT RESID. & BUSINESS AREAS W/ 3 RED LINE STAS ALONG WILSHIRE (ALLOWS FOR SOME RTE. DEVIATION)
FUNDING YEARS: 1997/98
IMPLEMENTATION STATUS: On-going.

PROJECT ID: LA974058
PROJECT DESCRIPTION: EXPOSITION PARK COMPLEX -- INSTALL APPROX. 80 BICYCLE SPACES AT 10 HIGHLY VISIBLE ENTRY LOCATIONS AT MAJOR INSTITUTIONS
FUNDING YEARS: 1998/99
IMPLEMENTATION STATUS: On-going.

PROJECT ID: LA974072
PROJECT DESCRIPTION: CHATSWORTH TRANSIT STATIONS BIKE STATION INCLUDE CHANGING ROOMS, BIKE REPAIR, SALES, RENTAL SHOP, AND BIKE LOCKERS
FUNDING YEARS: 1998/99
IMPLEMENTATION STATUS: On-going.

PROJECT ID: LA962148
PROJECT DESCRIPTION: METRO RAIL RED LINE AT WESTLAKE COMMUNITY INTERMODAL INTERCEPT FACILITY - PARKING STRUCTURE (PHASE I AND II)
FUNDING YEARS: 1997/98
IMPLEMENTATION STATUS: On-going.

PROJECT ID: LA962314
PROJECT DESCRIPTION: EAST SAN GABRIEL VALLEY SOM PILOT PROJECT - TRAFFIC SIGNALS INTERCONNECT PROJECT
FUNDING YEARS: 1998/99
IMPLEMENTATION STATUS: On-going.

PROJECT ID: LA55012
PROJECT DESCRIPTION: REPLACE BUSES - 1997 40' BUSES, 1998 5 40' BUSES, 2000 5 40' BUSES
FUNDING YEARS: 1997/98
IMPLEMENTATION STATUS: On-going.

PROJECT ID: LA55201
PROJECT DESCRIPTION: CONTINUING PROJECT - BUS STOP IMPROVEMENTS (AMENITIES, SHELTERS)
FUNDING YEARS: 1998/99
IMPLEMENTATION STATUS: On-going.

PROJECT ID: LA55206
PROJECT DESCRIPTION: DAR REPLACEMENT VANS; ONE NEW VAN AND ONE REPLACEMENT VAN
FUNDING YEARS: 1997/98
IMPLEMENTATION STATUS: On-going.

PROJECT ID: LA974020
PROJECT DESCRIPTION: MONTEREY PK DOWNTOWN PKG COMPLEMENT to CURRENT EFFORTS FOR IMPLEMENTATION OF A PEDEST. PLAZA W/IN THE PROJECT AREA.
FUNDING YEARS: 1998/99
IMPLEMENTATION STATUS: On-going.

PROJECT ID: LA022191
PROJECT DESCRIPTION: PASADENA - REGIONAL SIGNAL SYNCH & SMART CORRIDOR
FUNDING YEARS: 1997/98
IMPLEMENTATION STATUS: Completed.

PROJECT ID: LA974409
PROJECT DESCRIPTION: POMONA TELEBUSINESS WORKCENTER: BRIDGING THE GAP ADD TELECONFERENCING CAPABILITIES AND INCREASE MARKETING OF CTR
FUNDING YEARS: 1998/99
IMPLEMENTATION STATUS: Completed.

PROJECT ID: LA973506
PROJECT DESCRIPTION: ROLLING STOCK ACQUISITION UP TO 5 LOCOMOTIVES & 30 CARS
FUNDING YEARS: 1997/98
IMPLEMENTATION STATUS: On-going.

PROJECT ID: LA974096
PROJECT DESCRIPTION: SANTA CLARITA COMMUTE CONNECT OPERATION - PROPANE-FUELED EXP. BUSES TO LINK EMPLOYMENT CTRS W/ SANTA CLARITA METROLINK STA.
FUNDING YEARS: 1998/99
IMPLEMENTATION STATUS: On-going.

PROJECT ID: LA003255
PROJECT DESCRIPTION: SANTA CLARA RIVER REGIONAL COMMUTER BIKEWAY (93/94 CFP, CAT. 8, 255) CLASS 1 14.5 MILES PH.II
FUNDING YEARS: 1997/98
IMPLEMENTATION STATUS: Completed.

PROJECT ID: LA974062
PROJECT DESCRIPTION: SANTA CLARITA BICYCLE STA. METROLINK STA. INCLUDE SECURE SPACES FOR 50 BIKES, CHANGING & REST ROOMS, BIKE REPAIR, SALES, & RENTALS
FUNDING YEARS: 1998/99
IMPLEMENTATION STATUS: On-going.

PROJECT ID: LA974204
PROJECT DESCRIPTION: NORWALK/SANTA FE SPRINGS TRANSPORTATION CTR EXPANSION, PARK-&-RIDE FOR 67 VEHICLES, KISS-AND-RIDE PASSENGER DROP OFF AREA
FUNDING YEARS: 1997/98
IMPLEMENTATION STATUS: Completed.

PROJECT ID: LA974405
PROJECT DESCRIPTION: ARTESIA STA PED. WAY TO PROVIDE SAFE DIRECT ACCESS TO EASTBOUND PEDESTRIANS AT BLUE LINE STA. (INCLUDE SIGNALIZED PED CROSSING)
FUNDING YEARS: 1997/98
IMPLEMENTATION STATUS: On-going.

PROJECT ID: LA974032
PROJECT DESCRIPTION: SANTA FE SPRINGS METROEXPRESS EXPAND ON THE CITY'S FIXED ROUTE CIRCULATOR TO PROVIDE FEEDER SERVICE TO THE NORWALK/SANTA FE SPRINGS METROLINK STATION
FUNDING YEARS: 1998/99
IMPLEMENTATION STATUS: On-going.

PROJECT ID: LA002047
PROJECT DESCRIPTION: SANTA MONICA SMART CORRIDOR EXTENSION
FUNDING YEARS: 1997/98
IMPLEMENTATION STATUS: On-going.

PROJECT ID: LA57110
PROJECT DESCRIPTION: BUS REPLACEMENT: FY 1997: 25 BUSES; FY1998: 31 BUSES; FY2000: 15 BUSES; FY2001: 12 BUSES; FY2002: 10 BUSES
FUNDING YEARS: 1997/98
IMPLEMENTATION STATUS: On-going.

PROJECT ID: 927331
PROJECT DESCRIPTION: RIDESHARE ACTIVITIES
FUNDING YEARS: 1998/99
IMPLEMENTATION STATUS: Completed.

PROJECT ID: LA974419
PROJECT DESCRIPTION: BLUE LINE MISSION STREET STATION PARK-AND-RIDE LOT WILL CONSIST OF 130 SPACES AND 300 SQUARE FEET FOR BICYCLES
FUNDING YEARS: 1997/98
IMPLEMENTATION STATUS: Replaced by Project ID LA996090

PROJECT ID: LA974059
PROJECT DESCRIPTION: WEST HOLLYWOOD COMMUTER CENTER TO BE LOCATED IN A HIGHLY VISIBLE STOREFRONT ALONG SANTA MONICA BLVD.
FUNDING YEARS: 1998/99
IMPLEMENTATION STATUS: On-going.

Orange County Transportation Authority

PROJECT ID: ORA1870
PROJECT DESCRIPTION: PURCHASE STANDARD REPLACEMENT BUSES
FUNDING YEAR: 1998/99
IMPLEMENTATION STATUS: Project Initiated/Ongoing.

PROJECT ID: ORA35
PROJECT DESCRIPTION: TRAFFIC OPERATIONS CONTROL CENTER
FUNDING YEAR: 1998/99
IMPLEMENTATION STATUS: Project Completed.

PROJECT ID: ORA55001
PROJECT DESCRIPTION: SANTA ANA: PURCHASE AND INSTALLATION OF BICYCLE LOCKERS CITYWIDE.
FUNDING YEAR: 1997/98
IMPLEMENTATION STATUS: Project Initiated/Ongoing (Awarded).

PROJECT ID: ORA55229
PROJECT DESCRIPTION: BUS STOP ACCESSIBILITY IMPROVEMENTS
FUNDING YEAR: 1998/99
IMPLEMENTATION STATUS: Project Initiated/Ongoing (Awarded).

PROJECT ID: ORA55263
PROJECT DESCRIPTION: ITS – ORANGE COUNTY MODEL DEVELOPMENT PROJECT TRAVEL TIP EXPANSION
FUNDING YEAR: 1998/99
IMPLEMENTATION STATUS: Project Initiated/Ongoing (Awarded).

PROJECT ID: ORA55286
PROJECT DESCRIPTION: BUENA PARK COMMUTER RAIL STATION
FUNDING YEAR: 1997/98
IMPLEMENTATION STATUS: Project on Schedule for FY2000/01.

PROJECT ID: ORA9505
PROJECT DESCRIPTION: CITY OF SANTA ANA REGIONAL TRANSPORTATION CENTER ENGINEERING, DESIGN, CONSTRUCTION OF 423 SPACE PARKING STRUCTURE & WALKWAY
FUNDING YEAR: 1997/98
IMPLEMENTATION STATUS: Project Completed.

PROJECT ID: ORA9530
PROJECT DESCRIPTION: LA/SAN DIEGO CORRIDOR MISSION VIEJO/LAGUNA NIGUEL STATION
FUNDING YEAR: 1998/99
IMPLEMENTATION STATUS: Project scheduled for completion on 03/03/03. Delayed schedule due to cost adjustments and ROW issues. Additional funding has been obtained to accommodate higher construction costs and the ROW is currently being negotiated.

PROJECT ID: R474TB
PROJECT DESCRIPTION: METROLINK – RIV/LA VIA FULLERTON AT FULLERTON TRANSPORTATION CENTER – PARKING EXPANSION
FUNDING YEAR: 1997/98
IMPLEMENTATION STATUS: Project Completed.

PROJECT ID: R612TA
PROJECT DESCRIPTION: METROLINK – SBD/RIVERSIDE/IRVINE TUSTIN STATION - NEW STATION AND PARKING FACILITY
FUNDING YEAR: 1997/98
IMPLEMENTATION STATUS: Project Initiated/Ongoing.

PROJECT ID: 10167 **ROUTE:** 5
PROJECT DESCRIPTION: BUENA PK FROM SR-91 TO LA COUNTY LINE ADD 1 HOV LANE IN EACH DIR.
FUNDING YEAR: 1998/99
IMPLEMENTATION STATUS: Project Initiated/Ongoing.

PROJECT ID: 01260FF **ROUTE:** 5
PROJECT DESCRIPTION: SANTA ANA FROM RTE 22 TO RTE 91 – 6 LANE FWY ADD 2 MIXED FLOW LANES, 2 HOV LANES, AND RECONSTRUCT INTERCHANGES INCLUDE GENE AUTRY & ORANGEWOOD
FUNDING YEAR: 1998/99
IMPLEMENTATION STATUS: Project Initiated/Ongoing.

PROJECT ID: ORA008 **ROUTE:** 22
PROJECT DESCRIPTION: IN CITY OF GARDEN GROVE EUCLID, BROOKHURST, MAGNOLIA, HARBOR, AND FAIRVIEW SIGNAL COORDINATION AT FREEWAY RAMPS
FUNDING YEAR: 1998/99
IMPLEMENTATION STATUS: Project Initiated/Ongoing (Awarded).

PROJECT ID: 550 **ROUTE:** 55
PROJECT DESCRIPTION: SANTA ANA @ ALTON AVE CONSTRUCT OVERPASS & HOV ACCESS RAMPS
FUNDING YEAR: 1997/98
IMPLEMENTATION STATUS: Project Initiated/Ongoing.

PROJECT ID: ORA55073 **ROUTE:** 73
PROJECT DESCRIPTION: ROUTE 73 WIDENING FROM BIRCH STREET TO I-405 ADD ONE HOV LANE AND MIXED FLOW LN NEAR ROUTE 55 INTERCHANGE
FUNDING YEAR: 1998/99
IMPLEMENTATION STATUS: Project Initiated/Ongoing.

PROJECT ID: 1240 **ROUTE:** 91
PROJECT DESCRIPTION: IN BUENA PARK & BREA FROM LA COUNTY LINE TO RTE 57 - SEGMENT 2 EXIST 8-LN FWY ADD 2 HOV LANES AND AUXILLIARY LANES
FUNDING YEAR: 1997/98
IMPLEMENTATION STATUS: Project Initiated/Ongoing.

PROJECT ID: ORA55226 **ROUTE:** 91
PROJECT DESCRIPTION: SR91/KRAEMER BLVD IC, MOTORIST INFORMATION SYSTEM, IM=TSM
FUNDING YEAR: 1997/98
IMPLEMENTATION STATUS: Project Completed.

Riverside County Transportation Commission

PROJECT ID: 41049
PROJECT DESCRIPTION: BELARDO RD. CORRIDOR - 1.4 Mi. BIKEWAY WITH LIGHTING & BIKE RACKS
FUNDING YEAR: 1997/98
IMPLEMENTATION STATUS: Obligated.

PROJECT ID: 41053
PROJECT DESCRIPTION: VARIOUS LOCATIONS - CLASS I BIKEWAY AND PEDESTRIAN SIDEWALKS WITH HANDICAP RAMPS
FUNDING YEAR: 1997/98
IMPLEMENTATION STATUS: Obligated.

PROJECT ID: 41054
PROJECT DESCRIPTION: RIVER ROAD, PEDLEY ROAD, AND SANTA ANA RIVER TRAIL – TRAFFIC SIGNAL AND TRAIL ACCESS FOR PEDESTRIAN AND EQUESTRIANS
FUNDING YEAR: 1997/98
IMPLEMENTATION STATUS: Obligated.

PROJECT ID: RIV32134
PROJECT DESCRIPTION: IN RIVERSIDE CITY OF BEAUMONT PURCHASE TWO BUSES W/ LIFTS & TIEDOWNS (1 Replacement, 1 Expansion)
FUNDING YEAR: 1998/99
IMPLEMENTATION STATUS: Obligated.

PROJECT ID: RIV32166
PROJECT DESCRIPTION: IN CITY OF RIVERSIDE SPECIAL SERVICES PURCHASE SIX REPLACEMENT VANS W/LIFTS AND TIEDOWNS
FUNDING YEAR: 1998/99
IMPLEMENTATION STATUS: Pending FTA approval.

PROJECT ID: RIV32228
PROJECT DESCRIPTION: IN WESTERN RIVERSIDE COUNTY PURCHASE 3 REPLACEMENT CNG TRANSIT COACHES, RADIOS & FAREBOXES
FUNDING YEAR: 1998/99
IMPLEMENTATION STATUS: Obligated.

PROJECT ID: RIV520111
PROJECT DESCRIPTION: RIDESHARING
FUNDING YEAR: 1998/99
IMPLEMENTATION STATUS: Obligated.

PROJECT ID: RIV520115
PROJECT DESCRIPTION: IN COACHELLA VALLEY AREA 2 EXPANSION 30 FOOT ELECTRIC VEHICLE (2 ELECTRIC BUS FOR SHUTTLE SERVICE)
FUNDING YEAR: 1997/98
IMPLEMENTATION STATUS: Obligated.

PROJECT ID: RIV520116
PROJECT DESCRIPTION: IN COACHELLA VALLEY AREA 5 CNG EXPANSION VANS (2 IN 97/98 & 3 IN 98/99)
FUNDING YEAR: 1998/99
IMPLEMENTATION STATUS: Purchased 97/98 coaches, 98/99 pending FTA grants approval.

PROJECT ID: RIV520117
PROJECT DESCRIPTION: IN RIVERSIDE CITY OF BANNING PURCHASE 3 REPLACEMENT 35-PASSENGER COACHES W/LIFT & TIEDOWNS (2 IN 97/98, 1 IN 00/01)
FUNDING YEAR: 1997/98
IMPLEMENTATION STATUS: Obligated 97/98 coaches.

PROJECT ID: RIV520134
PROJECT DESCRIPTION: IN WESTERN RIVERSIDE COUNTY PURCHASE 6 REPLACEMENT COACHES W/LIFTS & RADIOS (2 IN 98/99, 4 IN 99/00)
FUNDING YEAR: 1998/99
IMPLEMENTATION STATUS: Purchased 98/99 coaches, 99/00 coaches pending FTA grant approval.

PROJECT ID: RIV520154
PROJECT DESCRIPTION: LUMP SUM SIGNAL SYNCHRONIZATION PROJECTS AT VARIOUS LOCATIONS
FUNDING YEAR: 1998/99
IMPLEMENTATION STATUS: Obligated.

PROJECT ID: RIV520159
PROJECT DESCRIPTION: PURCHASE ROLLING STOCK FOR EXISTING COMMUTER RAIL LINES (JOINT PROJECT WITH LACMTA - TOTAL ACQUISITION OF 14 CARS)
FUNDING YEAR: 1997/98
IMPLEMENTATION STATUS: Obligated.

PROJECT ID: RIV62042
PROJECT DESCRIPTION: VALLEY-WIDE SIGNAL SYNCHRONIZATION INTERCONNECT OF 400 SIGNALS
FUNDING YEAR: 1998/99
IMPLEMENTATION STATUS: Engineering has been obligated. A STIP amendment moved the rest of the funds to 99/00. This is ongoing and the rest of the funds will be allocated this fiscal year.

PROJECT ID: RIV62043
PROJECT DESCRIPTION: SUNLINE METROLINK BUS PURCHASE
FUNDING YEAR: 1998/99
IMPLEMENTATION STATUS: Pending FTA grant approval.

PROJECT ID: 4632VFF **ROUTE:** 60
PROJECT DESCRIPTION: IN AND NEAR RIVERSIDE FROM VALLEY WAY UNDERCROSSING TO RTE 215 & ON RTE 215 FROM RTE 60 TO UNIV. AVE. UNDERCROSSING - 6 LANE FWY ADD 2 HOV LANES
FUNDING YEAR: 1998/99
IMPLEMENTATION STATUS: Awarded.

San Bernardino Associated Governments

PROJECT ID: SBD31088
PROJECT DESCRIPTION: BUS FLEET EXPANSION - PURCHASE 40' EXPANSION COACHES & AUXILLARY EQUIPMENT, CNG - 01-8, 03-1
FUNDING YEAR: 1998/99
IMPLEMENTATION STATUS: Rollover project, on-going.

PROJECT ID: SBD32236
PROJECT DESCRIPTION: ONTARIO REG. TRAFFIC INFO. SYSTEM -- VARIOUS STREETS NEAR AIRPORT - FIX SIGNAGE, CHANGEABLE MESSAGE SIGNS & BOARDS
FUNDING YEAR: 1998/99
IMPLEMENTATION STATUS: On-going.

PROJECT ID: SBD41020
PROJECT DESCRIPTION: PARATRANSIT VEHICLES - PURCHASE 17 PASSENGER LIFT EQUIPPED CNG REPLACEMENT VANS, 98-27
FUNDING YEAR: 1998/99
IMPLEMENTATION STATUS: Complete.

PROJECT ID: SBD41022
PROJECT DESCRIPTION: PARATRANSIT - VEHICLES REPLACEMENT ALT. FUEL, 03-45, 04-36
FUNDING YEAR: 1998/99
IMPLEMENTATION STATUS: Rollover project, on-going.

PROJECT ID: SBD41179
PROJECT DESCRIPTION: TRANSFER POINT FACILITY WITH BUS BAYS LAND ACQUISITION AND CONSTRUCTION IN DOWNTOWN SAN BERNARDINO
FUNDING YEAR: 1997/98
IMPLEMENTATION STATUS: Complete.

PROJECT ID: SBD59203
PROJECT DESCRIPTION: PEDESTRIAN FACILITY IMPROVEMENTS AT RIALTO METROLINK STA. BTW ORANGE & RIVERSIDE Ave. (IN ALLEY BTW METROLINK & DOWNTOWN)
FUNDING YEAR: 2002/03
IMPLEMENTATION STATUS: Initiated.

PROJECT ID: SBD59254
PROJECT DESCRIPTION: METROLINK - LOCOMOTIVE RETROFIT FOR NATURAL GAS
FUNDING YEAR: 1997/98
IMPLEMENTATION STATUS: Complete.

PROJECT ID: SBD88357
PROJECT DESCRIPTION: LA CADENA VALLEY BOULEVARD TO MOUNT VERNON SIGNAL INTERCONNECT
FUNDING YEAR: 1997/98
IMPLEMENTATION STATUS: Complete.

PROJECT ID: SBD94163
PROJECT DESCRIPTION: FUNDING FOR COMMUTER COMPUTER
FUNDING YEAR: 1997/98
IMPLEMENTATION STATUS: Rollover project, on-going.

PROJECT ID: SBD41245 **ROUTE: 10**
PROJECT DESCRIPTION: PARK AND RIDE FACILITY N/O I-10 AT SPERRY AND FAIRWAY DEVELOPMENT OF 70 PARKING SPACES FOR COMMUTER VEHICLE PARKING
FUNDING YEAR: 1998/99
IMPLEMENTATION STATUS: Initiated.

PROJECT ID: 44370 **ROUTE: 30**
PROJECT DESCRIPTION: NEAR FONTANA FROM 0.2 MI E OF SIERRA AVE TO LINDEN AVE CONSTRUCT 6-LANE FWY & 2 HOV LANES
FUNDING YEAR: 1997/98
IMPLEMENTATION STATUS: Initiated.

PROJECT ID: 44380 **ROUTE: 30**
PROJECT DESCRIPTION: IN RIALTO, 0.16 KM E/O LINDEN TO 0.16 KM W/O WILLOW AVE. CONSTRUCT 6 LANE FREEWAY & 2 HOV LANES (SEGMENT 9)
FUNDING YEAR: 1997/98
IMPLEMENTATION STATUS: Initiated.

PROJECT ID: 59101 **ROUTE:** 30
PROJECT DESCRIPTION: IN RIALTO & SBD, 0.16KM W/O WILLOW AVE. TO 0.16KM W/O MACY ST.
 CONSTRUCT 6-LANE FREEWAY & 2 HOV LANES (SEGMENT 10)
FUNDING YEAR: 1997/98
IMPLEMENTATION STATUS: Initiated.

PROJECT ID: 711 **ROUTE:** 215
PROJECT DESCRIPTION: NEAR COLTON AND SAN BERNARDINO FROM ROUTE 10 TO ROUTE 66 AT
 VARIOUS LOCATIONS – NORTHBOUND AND SOUTHBOUND AUXILIARY LANES
 WITH RIGHT OF WAY FOR FUTURE HOV LANES.
FUNDING YEAR: 1997/98
IMPLEMENTATION STATUS: Initiated.

PROJECT ID: 713 **ROUTE:** 215
PROJECT DESCRIPTION: SAN BERNARDINO, RTE 10 TO RTE 30 ADD 2 HOV LANES, MODIFY
 OVERCROSSING PE ONLY (INITIATED)
FUNDING YEAR: 1998/1999
IMPLEMENTATION STATUS: Initiated.

ADDED PROJECTS:

PROJECT ID: SBD990305
PROJECT DESCRIPTION: METROLINK/SAN BERNARDINO LINE CONSTRUCT A SECOND PLATFORM,
 PASSENGER SHELTERS AND INFORMATION KIOSKS.
FUNDING YEAR: 1999/00
IMPLEMENTATION STATUS: Initiated.

PROJECT ID: SBD59209
PROJECT DESCRIPTION: METROLINK STA., PHASE 2 SW CORNER OF MILLIKEN & AT & SF RAILROAD –
 EXPAND PARKING LOT FROM 330-1,000 SPACES, EXTEND SOUTH PLATFORM,
 ADD SHADE STRUCTURES
FUNDING YEAR: 1999/00
IMPLEMENTATION STATUS: Initiated.

PROJECT ID: SBD981118
PROJECT DESCRIPTION: BUS SYSTEM - PASSENGER FACILITIES: DESIGN AND BUILDING OF ONTARIO
 TRANSCENTER
FUNDING YEAR: 2001/02
IMPLEMENTATION STATUS: To be implemented.

PROJECT ID: 9908001
PROJECT DESCRIPTION: Running Springs – Village Trail
FUNDING YEAR: 1998/99
IMPLEMENTATION STATUS: Initiated.

PROJECT ID: 990602
PROJECT DESCRIPTION: METROLINK CAPITAL MAINTENANCE
FUNDING YEAR: 2000/01
IMPLEMENTATION STATUS: ON-GOING.

PROJECT ID: 200037
PROJECT DESCRIPTION: 4 MILE ROUTE WITHIN THE CITY OF REDLANDS – LOCAL TRANSPORTATION
 SERVICE UTILIZING CNG POWERED, RUBBER WHEEL TROLLEYS
FUNDING YEAR: 1999/00
IMPLEMENTATION STATUS: Initiated.

PROJECT ID: SBD90105
PROJECT DESCRIPTION: Bus system - Bus Replacements ALT. FUEL, 01-21, 02-16, 03-19, 04-13
FUNDING YEAR: 1999/00
IMPLEMENTATION STATUS: On-going.

PROJECT ID: 716 **ROUTE:** 215
PROJECT DESCRIPTION: SAN BERNARDINO, 0.2 MI S/O 9TH ST TO 0.4 MI N/O 16TH ST WIDEN FWY, MODIFY INTERCHANGES CONSTRUCT COLLECTOR-DISTRIBUTOR ROAD
FUNDING YEAR: 1999/00
IMPLEMENTATION STATUS: Initiated.

PROJECT ID: 20620 **ROUTE:** 30
PROJECT DESCRIPTION: UPLAND TO SAN BERNARDINO FROM LOS ANGELES COUNTY LINE TO ROUTE 215 - 8 LANE FREEWAY INCLUDING 2 HOV LANES (R.O.W. ONLY)
FUNDING YEAR: 1996/97
IMPLEMENTATION STATUS: Initiated.

PROJECT ID: 44301 **ROUTE:** 30
PROJECT DESCRIPTION: IN UPLAND, LA/SBD CO LINE TO MOUNTAIN AVE. CONSTRUCT 6 LANE FREEWAY & 2 HOV LANES (SEGMENT 1)
FUNDING YEAR: 2000/01
IMPLEMENTATION STATUS: Under construction.

PROJECT ID: 44311 **ROUTE:** 30
PROJECT DESCRIPTION: IN UPLAND, MOUTAIN AVE. TO 0.1 MILE W/O CUCAMONGA CANYON WASH CONSTRUCT 6 LANE FWY & 2 HOV LANES & CAMPUS AVE. UC (SEGMENT 2)
FUNDING YEAR: 2000/01
IMPLEMENTATION STATUS: Under construction.

PROJECT ID: 44321 **ROUTE:** 30
PROJECT DESCRIPTION: IN RANCHO CUCAMONGA, 0.1 MILE W/O CUCAMONGA CANYON WASH TO HERMOSA AV CONSTRUCT 6 LANE FREEWAY & 2 HOV LANES (SEGMENT 3)
FUNDING YEAR: 2000/01
IMPLEMENTATION STATUS: Under construction.

PROJECT ID: 44331 **ROUTE:** 30
PROJECT DESCRIPTION: IN RANCHO CUCAMONGA, HERMOSA AVE TO 0.6 KM E/O MILLIKEN AVE. CONSTRUCT 6 LANE FREEWAY & 2 HOV LANES (SEGMENT4)
FUNDING YEAR: 2000/01
IMPLEMENTATION STATUS: Under construction.

PROJECT ID: 44400 **ROUTE:** 30
PROJECT DESCRIPTION: RTE 30 - 0.1 MILE W/O MACY ST TO 'H' ST. RTE 215 - 0.1 MILE S/O MUSCUIABE DR. TO UNIVERSITY PKWY (SEGMENT 11/PHASE 1)
FUNDING YEAR: 2000/01
IMPLEMENTATION STATUS: Initiated.

PROJECT ID: 200056
PROJECT DESCRIPTION: GREEN VALLEY LAKE - AREA IMPROVEMENTS ROADWAY SHOULDER FOR PAVED WALKWAY, STRUCTURAL REHAB., DIRT TRAIL IMPROVEMENTS
FUNDING YEAR: 2000/01
IMPLEMENTATION STATUS: To be implemented.

PROJECT ID: 980901 **ROUTE:** 30
PROJECT DESCRIPTION: ON SR 30 FROM LA CO. LINE TO .5 MILES EAST OF ETTWANDA AVE.
 CONSTRUCT 12 OVERCROSSINGS & UNDERCROSSINGS FOR SEGS. 1-5
FUNDING YEAR: 2000/01
IMPLEMENTATION STATUS: Initiated.

PROJECT ID: 200068
PROJECT DESCRIPTION: UPGRADE AND SYNCHRONIZE TRAFFIC SIGNALS ON PARALLEL/
 INTERSECTING ARTERIALS ALONG I-10 AND SR-60 FREEWAY CORRIDORS
FUNDING YEAR: 2000/01
IMPLEMENTATION STATUS: Initiated.

PROJECT ID: 200062
PROJECT DESCRIPTION: 40TH ST FROM KENDALL DR TO SEPULVEDA AV – SIGNAL INTERCONNECT A
 TOTAL OF 6 TRAFFIC SIGNALS
FUNDING YEAR: 2000/01
IMPLEMENTATION STATUS: To be implemented.

PROJECT ID: 200077
PROJECT DESCRIPTION: BUS SYSTEM – PURCHASE EXPANSION ALT FUEL BUSES (01-13), (02-14)
FUNDING YEAR: 2000/01
IMPLEMENTATION STATUS: On-going.

PROJECT ID: 200072
PROJECT DESCRIPTION: GRAND AVE., PEYTON DRIVE, CHINO AVENUE AND CHINO HILLS PARKWAY –
 TRAFFIC SIGNAL SYNCHRONIZATION AND TRAFFIC OPERATION CENTER
FUNDING YEAR: 2000/01
IMPLEMENTATION STATUS: To be implemented.

PROJECT ID: 200073
PROJECT DESCRIPTION: ANDERSON ST./TIPPECANOE FROM UNIVERSITY COURT TO HOSPITALITY
 LANE – PROVIDE TRAFFIC SIGNAL COORDINATION AND TIMING
 INTERCONNECT 7 TRAFFIC SIGNALS, INSTALL EMERG. PRE-EMPTION
FUNDING YEAR: 2000/01
IMPLEMENTATION STATUS: To be implemented.

PROJECT ID: 200074
PROJECT DESCRIPTION: LUMP SUM – TRANSPORTATION ENHANCEMENT ACTIVITIES PROJECTS FOR
 SAN BERNARDINO COUNTY-BIKE/PED PROJECTS
FUNDING YEAR: 2000/01
IMPLEMENTATION STATUS: To be implemented.

PROJECT ID: SBD41065
PROJECT DESCRIPTION: PARATRANSIT-VECHICLES: REPLACEMENT ALT. FUEL, 99-1, 00-4, 02-1
FUNDING YEAR: 2001/02
IMPLEMENTATION STATUS: On-going.

1998 RTIP Committed Transportation Control Measures (TCMs)

Project Listing Report

ANALYSIS OF IMPLEMENTATION

Implementation status of applicable TCMs are organized by county.

Los Angeles County Metropolitan Transportation Authority

Project ID: 7051
 Project Description: METROLINK - VENTURA LINE
 NORTHRIDGE STATION - CONSTRUCTION
 Funding Years: FY 1996/97
 Implementation Status: **PROJECT COMPLETED**

Project ID: 10501 Route: 30
 Project Description: IN LA VERNE AND CLAREMONT, FROM FOOTHILL BOULEVARD
 TO SAN BERNARDINO COUNTY LINE - CONSTRUCT EIGHT
 LANE FREEWAY INCLUDING TWO HIGH OCCUPANCY VEHICLE
 LANES
 Funding Years: FY 1996/97, 97/98
 Implementation Status: **PROJECT INITIATED/ONGOING.**

Project ID: 11267 Route: 110
 Project Description: CONSTRUCT TWO TRANSIT STATIONS
 HARBOR TRANSITWAY STATIONS
 Funding Years: FY 1996/97
 Implementation Status: **PROJECT COMPLETED**

Project ID: 11768
 Project Description: AT VARIOUS LOCATIONS
 SIGNAL SYNCHRONIZATION
 Funding Years: FY 1996/97
 Implementation Status: **PROJECT IMPLEMENTED**

Project ID: 12560 Route: 14
 Project Description: NEAR SANTA CLARITA, FROM SAND CANYON ROAD TO
 ESCONDIDO CANYON ROAD - FOUR LANE FREEWAY ADD TWO
 HIGH OCCUPANCY VEHICLE LANES WITH TRUCK CLIMBING
 LANES (6+0 TO 6+2)
 Funding Years: FY 1997/98
 Implementation Status: **PROJECT INITIATED/ONGOING.**

Project ID: 12640 Route: 30
 Project Description: IN CLAREMONT, FROM TOWNE AVENEUE TO PADUA AVENUE -
 CONSTRUCT EIGHT LANE FREEWAY INCLUDING TWO HIGH
 OCCUPANCY VEHICLE (HOV) LANES

Funding Years: FY 1997/98
 Implementation Status: **PROJECT INITIATED/ONGOING.**

Project ID: LA000274 Route: 2
 Project Description: FROM SEPULVEDA TO MORENO EXISTING 3 LANES; PROPOSED
 4 + HOV (4+2)

Funding Years: FY 1996/97, 97/98
 Implementation Status: **PROJECT INITIATED/ONGOING.**

Project ID: LA000357 Route: 5
 Project Description: FROM ROUTE 170 TO ROUTE 118 HOV LANES (10 TO 12 LANES)

Funding Years: FY 1996/97, 97/98
 Implementation Status: **PROJECT INITIATED/ONGOING.**

Project ID: LA000358 Route: 5
 Project Description: FROM ROUTE 134 TO ROUTE 170 HOV LANES (8 TO 10 LANES)

Funding Years: FY 1996/97
 Implementation Status: **PROJECT IMPLEMENTED.**

Project ID: LA000362 Route: 60
 Project Description: FROM ROUTE 605 TO BREA CYN ROAD HOV LANE (FROM 8-10
 TO 10-12 LANES)

Funding Years: FY 1996/97
 Implementation Status: **PROJECT IMPLEMENTED.**

Project ID: LA000544 Route: 60
 Project Description: IN AND NEAR POMONA FROM ROUTE 57 TO SAN BERNARDINO
 COUNTY LINE -- HOV LANES (8 LANES PLUS 2 HOV)

Funding Years: FY 1997/98
 Implementation Status: **PROJECT INITIATED/ONGOING.**

Project ID: LA000546 Route: 57
 Project Description: HOV CONNECTORS RTE. 57/60 FROM 8 TO 10 LANES HOV

Funding Years: FY 1997/98
 Implementation Status: **PROJECT INITIATED/ONGOING.**

Project ID: LA000777 Route: 405
 Project Description: FROM ROUTE 10 TO ROUTE 101 TO EXISTING 8-10 LANE
 FREEWAY ADD TWO HOV LANES
 Funding Years: FY 1997/98
 Implementation Status: **PROJECT INITIATED/ONGOING.**

Project ID: LA002047
 Project Description: SANTA MONICA SMART CORRIDOR EXTENSION
 Funding Years: FY 1996/97, 97/98
 Implementation Status: **PROJECT INITIATED/ONGOING.**

Project ID: LA002506
 Project Description: DASH SHERMAN OAKS SHUTTLE PROGRAM (93/99 TDM)
 Funding Years: FY 1996/97, 97/98
 Implementation Status: **PROJECT COMPLETED.**

Project ID: LA002556
 Project Description: BLUE LINE WILLOW STATION PARKING STRUCTURE
 Funding Years: FY 1996/97
 Implementation Status: **PROJECT INITIATED/ONGOING.**

Project ID: LA002633
 Project Description: THOMPSON CREEK BICYCLE TRAIL (93/97 CFP; BIKE
 PROGRAM) CLASS I (2 MILES)
 Funding Years: FY 1996/97
 Implementation Status: **PROJECT COMPLETED.**

Project ID: LA003626
 Project Description: DOMINGUEZ CHANNEL BICYCLE TRAIL PHASE. I (93/94 CFP,
 CAT. 8, 626) CLASS I
 Funding Years: FY 1996/97, 97/98
 Implementation Status: **PROJECT INITIATED/ONGOING.**

Project ID: LA01344 Route: 5
 Project Description: RT 5 FROM RT 118 TO RT 14 FROM 10 TO 12 LANES HOV LANES
 Funding Years: FY 1996/97
 Implementation Status: **PROJECT INITIATED/ONGOING.**

Project ID: LA01347 Route: 14
 Project Description: RT 14 FROM PEARBLOSSOM HWY TO AVE P-8
 HOV LANES (4 TO 6 LANES)
 Funding Years: FY 1997/98
 Implementation Status: **PROJECT INITIATED/ONGOING.**

Project ID: LA01348 Route: 14
 Project Description: RT 14 FROM ESCONDIDO CYN RD. TO PEARBLOSSOM HWY -
 HOV LANES (4 TO 6 LANES)
 Funding Years: FY 1996/97
 Implementation Status: **PROJECT INITIATED/ONGOING.**

Project ID: LA022140
 Project Description: EXPOSITION RIGHT-OF-WAY REGIONAL BIKEWAY
 CLASS I (8.8 MILES)
 CLASS II (2.6 MILES)
 Funding Years: FY 1996/97, 97/98
 Implementation Status: **PROJECT INITIATED/ONGOING.**

Project ID: LA022191
 Project Description: PASADENA REG SIGNAL SYNCH & SMART CORRIDOR
 Funding Years: FY 1996/97
 Implementation Status: **PROJECT INITIATED/ONGOING.**

Project ID: LA02556A
 Project Description: TRAFFIC OPERATION SYSTEM #4
 RT.2 RT.5/RT.210
 RT.14 RT.5/RT.48
 RT.30 RT.210/RT.66
 RT.42 RT.210/RT.WILLOW
 Funding Years: FY 1997/98
 Implementation Status: **PROJECT COMPLETED.**

Project ID: LA29202
 Project Description: METRO RED LINE MOS-3: HOLLYWOOD/VINE TO
 LANKERSHIM/CHANDLER (1) & WILSHIRE/WESTERN TO
 PICO/SAN VICENTE (2) EASTSIDE (3)
 Funding Years: FY 1996/97, 97/98
 Implementation Status: **PROJECT INITIATED/ONGOING.**

Project ID: LA29211
Project Description: PASADENA TRANSPORTATION CENTER
Funding Years: FY 1996/97
Implementation Status: **PROJECT INITIATED/ONGOING.**

Project ID: LA29212
Project Description: METRO RAIL BLUE LINE - PASADENA EXT (SIERRA MADRE VILLA) TO LA
Funding Years: FY 1996/97, 97/98
Implementation Status: **PROJECT INITIATED/ONGOING.**

Project ID: LA29225
Project Description: LA-RIVERSIDE (VIA UP) COMMUTER RAIL (LAUPT - RIVERSIDE STATION) COMPLETION OF TRACK UPGRADE
Funding Years: FY 1996/97
Implementation Status: **PROJECT COMPLETED.**

Project ID: LA51602
Project Description: BUS REPLACEMENT OF 5 BUSES
Funding Years: FY 1997/98
Implementation Status: **PROJECT INITIATED/ONGOING.**

Project ID: LA52605
Project Description: PURCHASE 10 ENGINES AND 10 TRANSMISSION PACKAGES
Funding Years: FY 1996/97
Implementation Status: **PROJECT COMPLETED.**

Project ID: LA52606
Project Description: REPLACE 19 TRANSIT BUSES
Funding Years: FY 1996/97, 97/98
Implementation Status: **PROJECT COMPLETED.**

Project ID: LA53903
Project Description: PURCHASE 3 REPLACEMENT VANS, 2 WITH LIFTS
Funding Years: FY 1996/97, 97/98
Implementation Status: **PROJECT INITIATED/ONGOING.**

Project ID: LA55012
Project Description: REPLACE 7 BUSES
Funding Years: FY 1996/97
Implementation Status: **PROJECT COMPLETED.**

Project ID: LA55201
Project Description: ON GOING BUS STOP MAINTENANCE; REPLACEMENT OF ITEMS DUE TO DAMAGE AND NORMAL WEAR AND TEAR
Funding Years: FY 1996/97
Implementation Status: **PROJECT COMPLETED.**

Project ID: LA57110
Project Description: BUS REPLACEMENT
FY 1997: 25
FY 1998: 16 BUSES
FY 1999: 15 BUSES
Funding Years: FY 1996/97, 97/98
Implementation Status: **PROJECT INITIATED/ONGOING.**

Project ID: LA5B214
Project Description: CITY OF INGLEWOOD/METRO RIDE, INC. SHUTTLE BUS OPERATION
Funding Years: FY 1996/97
Implementation Status: **PROJECT INITIATED/ONGOING.**

Project ID: LA5B218
Project Description: TRANSPORTATION CONCEPTS DOWNEY - SHUTTLE BUS OPERATION ALSO KNOWN AS THE LAKEWOOD SHUTTLE #631
Funding Years: FY 1996/97
Implementation Status: **PROJECT INITIATED/ONGOING.**

Project ID: LA65406
Project Description: REPLACE BUSES FY'97 18 BUSES
Funding Years: FY 1996/97
Implementation Status: **PROJECT COMPLETED.**

Project ID: LA65408
Project Description: MAJOR BUS COMPONENTS (2 ENGINES & 2 TRANSMISSIONS)
Funding Years: FY 1996/97, 97/98
Implementation Status: **PROJECT INITIATED/ONGOING.**

Project ID: LA66100
Project Description: REPLACEMENT OF 40' TRANSIT COACHES WITH ALTERNATIVE
FUELED COACHES 30 BUSES
Funding Years: FY 1996/97
Implementation Status: **PROJECT INITIATED/ONGOING.**

Project ID: LA66101
Project Description: REPLACEMENT OF FOUR 30' COACHES WITH ALTERNATIVE
FUEL (ELECTRIC, CNG)
Funding Years: FY 1996/97
Implementation Status: **PROJECT INITIATED/ONGOING.**

Project ID: LA66102
Project Description: REPLACE TRANSIT COACHES WITH ALTERNATIVELY FUELED
40' COACHES 4 BUSES
Funding Years: FY 1996/97, 97/98
Implementation Status: **PROJECT INITIATED/ONGOING.**

Project ID: LA7031
Project Description: IN LA COUNTY AT VARIOUS LOCATIONS SYNCHRONIZE
SIGNALS PILOT AREA PROJECT
Funding Years: FY 1996/97
Implementation Status: **PROJECT INITIATED/ONGOING.**

Project ID: LA71702
Project Description: REPLACE THREE FIXED ROUTE BUSES
Funding Years: FY 1996/97
Implementation Status: **PROJECT INITIATED/ONGOING.**

Project ID: LA75054
Project Description: REPLACE 4 FIX RTE. BUSES
Funding Years: FY 1996/97
Implementation Status: **PROJECT INITIATED/ONGOING.**

Project ID: LA79203
Project Description: LA STANDARD LIGHT RAIL CAR PROCUREMENT FOR GREEN
AND BLUE LINES __ (74) P'SBLE FED DEFENSE CONVERSION
FUNDS AND ADD'L OUTYEAR PC40
Funding Years: FY 1996/97, 97/98
Implementation Status: **PROJECT INITIATED/ONGOING.**

Project ID: LA85010
 Project Description: GLOBAL POSITIONING SYSTEM (GPS) TRACKING SYSTEM
 Funding Years: FY 1997/98
 Implementation Status: **PROJECT COMPLETED.**

Project ID: LA85055
 Project Description: REPLACE 4 FIX RTE. BUSES
 Funding Years: FY 1997/98
 Implementation Status: **PROJECT INITIATED/ONGOING.**

Project ID: LA96001
 Project Description: BUS-ROLLING STOCK - 67 BUSES
 Funding Years: FY 1996/97, 97/98
 Implementation Status: **PROJECT COMPLETED.**

Project ID: LA960139
 Project Description: OCEAN AVE, BROADWAY, OCEAN PARK BLVD, MAIN STREET
 UPDATE EXISTING OUTDATED SIGNALS, CONTROLLERS,
 SYNCHRONIZED SIGNALS
 Funding Years: FY 1996/97, 97/98
 Implementation Status: **PROJECT INITIATED/ONGOING.**

Project ID: LA960181
 Project Description: RAIL MODE AND RENOVATION PROGRAM
 Funding Years: FY 1996/97
 Implementation Status: **PROJECT INITIATED/ONGOING.**

Project ID: LA962206
 Project Description: FROM RT 90 TO RT 10_HOV LANES PROJECT
 (FROM 8+0 TO 8+2 HOV) Route: 405
 Funding Years: FY 1997/98
 Implementation Status: **PROJECT INITIATED/ONGOING.**

Project ID: LA9703Z
 Project Description: LOCOMOTIVE EMISSIONS REDUCTION PROGRAM STUDY
 STATE FUNDS ARE PVEA
 Funding Years: FY 1996/97, 97/98
 Implementation Status: **PROJECT INITIATED/ONGOING.**

Orange County Transportation Authority

Project ID: 1240 Route: 91
 Project Description: IN BUENA PARK & BREA FROM L.A. COUNTY LINE TO RTE 57
 SEGMENT 2 EXIST 8-LN FWY ADD 2 HOV LANES AND
 AUXILIARY LANES
 Funding Years: FY 1996/97, 97/98
 Implementation Status: **PROJECT INITIATED/ONGOING.**

Project ID: 1250 Route: 91
 Project Description: IN ANAHEIM AT RTE 57/91 CONSTRUCT 57/91 INTERCHANGE
 WITH HOV DIRECT CONNECTORS - TRANSITWAY
 Funding Years: FY 1996/97
 Implementation Status: **PROJECT INITIATED/ONGOING.**

Project ID: 1260 Route: 5
 Project Description: IN ANAHEIM RECONSTR GENE AUTRY WAY INTERCHNG FROM
 I-5 HOV FACILITY TO BETMOR LN INCLUDED AS PART OF I-5
 WIDENING SEE #2850 & #2850A (93 RME)
 Funding Years: FY 1996/97
 Implementation Status: **PROJECT INITIATED/ONGOING.**

Project ID: 9530
 Project Description: LOS ANGELES/SAN DIEGO CORRIDOR MISSION VIEJO/LAGUNA
 NIGUEL STATION - RIGHT OF WAY ACQUISTION, PLATFORMS,
 AND PARKING FACILITY
 Funding Years: FY 1996/97
 Implementation Status: **PROJECT INITIATED/ONGOING.**

Project ID: 01260EE Route: 5
 Project ID:
 Project Description: IN SANTA ANA AND ANAHEIM FROM RTE 22 TO RTE 91 ON
 EXISTING 6-LANE FWY ADD 2 MIXED FLOW LANES, TWO HIGH
 OCCUPANCY VEHICLE LANES, & RECONSTRUCT
 INTERCHANGES
 Funding Years: FY 1996/97, 97/98
 Implementation Status: **PROJECT INITIATED/ONGOING.**

Project ID: ORA157
 Project Description: PURCHASE 170 REPLACEMENT VANS
 Funding Years: FY 1996/97, 97/98
 Implementation Status: **PROJECT INITIATED/ONGOING.**

Project ID: ORA175
 Project Description: RTE 405/55 TRANSITWAY MIT ND (11/93)
 Funding Years: FY 1996/97, 97/98
 Implementation Status: **PROJECT INITIATED/ONGOING.**

Project ID: ORA187
 Project Description: DEBT SERVICE FOR 1993 COP FUNDING MISCELLANEOUS
 CAPITAL PROJECTS
 Funding Years: FY 1996/97, 97/98
 Implementation Status: **PROJECT INITIATED/ONGOING.**

Project ID: ORA1870
 Project Description: PURCHASE 259 REPLACEMENT BUSES STANDARD 40FT BUSES
 Funding Years: FY 1996/97, 97/98
 Implementation Status: **PROJECT INITIATED/ONGOING.**

Project ID: ORA37136
 Project Description: ORANGE COMMUTER RAIL STATION IMPROVEMENTS
 Funding Years: FY 1996/97
 Implementation Status: **PROJECT COMPLETED.**

Riverside County Transportation Commission

Project ID: 41062
 Project Description: UNIVERSITY AVENUE FROM CHICAGO AVENUE TO ROUTE 60 -
 PEDESTRIAN LIGHTING, LANDSCAPING, BENCHES, AND
 HANDICAPPED ACCESSIBILITY
 Funding Years: FY 1996/97
 Implementation Status: **PROJECT COMPLETED.**

Project ID: 46322 Route: 60
 Project Description: NEAR RIVERSIDE, FROM VALLEY WAY TO UNIVERSITY - FOUR
 AND SIX LANE FRWY ADD 2 HOV LANES (STAGE 2)
 Funding Years: FY 1996/97
 Implementation Status: **PROJECT INITIATED/ONGOING.**

Project ID: 46360 Route: 60
 Project Description: IN RIVERSIDE AND MORRENO VALLEY, FROM ROUTE 215 TO
 REDLANDS BOULEVARD - FOUR LANE FREEWAY ADD TWO
 HIGH OCCUPANCY VEHICLE (HOV) LANES
 Funding Years: FY 1996/97
 Implementation Status: **SEE APPENDIX - LETTER DATED MAY 19, 1998.**

Project ID: 46720 Route: 215
 Project Description: IN CITY OF RIVERSIDE FROM WEST JCT RTE 60 TO SAN
 BERNARDINO COUNTY LINE EXISTING 6-LN FWY ADD 2 HOV
 LANES
 Funding Years: FY 1996/97
 Implementation Status: **SEE APPENDIX - LETTER DATED MAY 19, 1998.**

Project ID: RIV32086
 Project Description: COMMUTER TRANSPORTATION SERVICES RIDESHARE
 SERVICES
 Funding Years: FY 1996/97
 Implementation Status: **PROJECT COMPLETED.**

Project ID: RIV32120
 Project Description: IN RIVERSIDE COUNTY CITY OF BANNING PURCHASE ONE
 REPLACEMENT 12-PASSENGER VAN W/LIFT & TIEDOWNS
 Funding Years: FY 1996/97
 Implementation Status: **PROJECT COMPLETED.**

Project ID: RIV32145
 Project Description: IN RIVERSIDE CITY OF CORONA - PURCHASE FIVE
 REPLACEMENT VANS W/LIFTS & TIEDOWNS, RADIOS
 Funding Years: FY 1997/98
 Implementation Status: **PROJECT ON SCHEDULE FOR FY97/98.**

Project ID: RIV32162
Project Description: IN RIVERSIDE CITY OF RIVERSIDE SPECIAL SERVICES
PURCHASE OF FOUR REPLACEMENT VANS W/LIFTS AND
TIEDOWNS
Funding Years: FY 1996/97
Implementation Status: **PROJECT COMPLETED.**

Project ID: RIV32164
Project Description: IN RIVERSIDE CITY OF RIVERSIDE SPECIAL SERVICES
PURCHASE ONE REPLACEMENT VAN W/LIFTS AND TIEDOWNS
Funding Years: FY 1997/98
Implementation Status: **PROJECT ON SCHEDULE FOR FY97/98.**

Project ID: RIV32172
Project Description: IN RIVERSIDE COUNTY PALO VERDE VALLEY TRANSIT
AGENCY PURCHASE ONE REPLACEMENT MID-SIZE BUS W/
LIFT RADIO, FAREBOX & TIEDOWNS
Funding Years: FY 1996/97
Implementation Status: **PURCHASED MINI-BUS INSTEAD OF MID-SIZE BUS.**

Project ID: RIV32174
Project Description: IN RIVERSIDE COUNTY PALO VERDE VALLEY TRANSIT
AGENCY PURCHASE ONE REPLACEMENT VAN W/ LIFT &
TIEDOWNS
Funding Years: FY 1997/98
Implementation Status: **PROJECT ON SCHEDULE FOR FY97/98.**

Project ID: RIV32228
Project Description: IN WESTERN RIVERSIDE COUNTY PURCHASE 3 REPLACEMENT
TRANSIT COACHES, RADIOS & FAREBOXES
Funding Years: FY 1997/98
Implementation Status: **PROJECT ON SCHEDULE FOR FY97/98.**

Project ID: RIV32359
Project Description: IN MORENO VALLEY ON SR60/MORENO BEACH CONSTRUCT
200 SPACE PARK N RIDE LOT.
Funding Years: FY 1996/97
Implementation Status: **PROJECT INITIATED/ONGOING.**

Project ID: RIV32392
Project Description: IN WESTERN RIVERSIDE COUNTY DEBT SERVICE PAYMENT FOR TEN EXPANSION COACHES (COPS)
Funding Years: FY 1996/97, 97/98
Implementation Status: **PROJECT INITIATED/ONGOING.**

Project ID: RIV32397
Project Description: IN WESTERN RIVERSIDE COUNTY PURCHASE 11 REPLACEMENT DIAL-A-RIDE VANS
Funding Years: FY 1997/98
Implementation Status: **PROJECT DELETED, DUPLICATE OF PROJECT RIV32400.**

Project ID: RIV32412
Project Description: IN COACHELLA VALLEY AREA LEASE/PURCHASE MOTOR COACHES FY 1996/97 - 98/99
Funding Years: FY 1996/97, 97/98
Implementation Status: **PROJECT INITIATED/ONGOING.**

Project ID: RIV32420
Project Description: IN COACHELLA VALLEY AREA 2 REPLACE. PARATRANSIT VEH.
Funding Years: FY 1996/97, 97/98
Implementation Status: **PROJECT INITIATED/ONGOING.**

Project ID: RIV52015
Project Description: IN CATHEDRAL CITY ON DATE PALM FROM 30TH AVE TO PEREZ RD - INTERCONNECT OF 12 TRAFFIC SIGNALS, IN-HOUSE CONTROL PC SYSTEM
Funding Years: FY 1996/97
Implementation Status: **PROJECT INITIATED/ONGOING.**

Project ID: RIV52018
Project Description: IN CATHEDRAL CITY ON RAMON ROAD FROM LANDAU BL TO DATE PALM DR - INTERCONNECT OF 5 TRAFFIC SIGNALS
Funding Years: FY 1996/97
Implementation Status: **PROJECT INITIATED/ONGOING.**

Project ID: RIV52019
Project Description: IN CATHEDRAL CITY ON PALM CANYON FROM GOLF CLUB DR TO CATHEDRAL CANYON DR - INTERCONNECT OF 4 TRAFFIC SIGNALS
Funding Years: FY 1996/97
Implementation Status: **PROJECT INITIATED/ONGOING.**

Project ID: RIV52020
 Project Description: IN MURRIETA INSTALL INTELLIGENT TRAFFIC SURVEILLANCE SYSTEM
 Funding Years: FY 1996/97
 Implementation Status: **PROJECT INITIATED/ONGOING.**

Project ID: RIV52021
 Project Description: IN CORONA HOV ON RAMP AT 3 LOCATIONS ON SR91 (SERFAS CLUB WB, LINCOLN WB, AND MCKINLEY WB, ADD ONE HOV BYPASS LANE ON EXISTING RAMP AT SERFAS) Route: 91
 Funding Years: FY 1996/97
 Implementation Status: **PROJECT INITIATED/ONGOING.**

Project ID: RIV52022
 Project Description: IN PALM SPRINGS CITYWIDE SIGNAL INTERCONNECT ON INDIAN CANYON DRIVE AND ON TAHQUITZ CANYON WAY
 Funding Years: FY 1996/97
 Implementation Status: **PROJECT INITIATED/ONGOING.**

Project ID: RIV52024
 Project Description: IN MORENO VALLEY CITYWIDE SIGNAL INTERCONNECT ON PERRIS BLVD AND ON ALESSANDRO BLVD
 Funding Years: FY 1996/97
 Implementation Status: **PROJECT INITIATED/ONGOING.**

Project ID: RIV52025
 Project Description: IN RIVERSIDE COUNTY ON SR 79 NORTH FROM MARGARITA ROAD TO MURRIETA HOT SPRINGS ROAD - INTERCONNECT OF 3 TRAFFIC SIGNALS
 Funding Years: FY 1996/97
 Implementation Status: **PROJECT INITIATED/ONGOING.**

Project ID: RIV52026
 Project Description: IN RIVERSIDE COUNTY ON SR 79 SOUTH FROM I15 TO BUTTERFIELD STAGE RD - INTERCONNECT OF 6 TRAFFIC SIGNALS
 Funding Years: FY 1996/97
 Implementation Status: **PROJECT DELAYED PENDING COMPLETION OF SR79 WIDENING (SEE LETTER IN APPENDIX)**

Project ID: RIV52027
 Project Description: IN RIVERSIDE COUNTY SIGNAL INTERCONNECT ON MISSION BLVD FROM SR60 TO PYRITE AND VAN BUREN FROM BELLEGRAVE TO RUTILE
 Funding Years: FY 1996/97
 Implementation Status: **PROJECT INITIATED/ONGOING.**

Project ID: RIV52028
 Project Description: IN MURRIETA AT LOS ALAMOS - SIGNAL INTERCONNECT (PHASE 2 - HEACOCK & GATEWAY PLAZA ENTRANCE) WEST OF WHITEWOOD RD.
 Funding Years: FY 1996/97
 Implementation Status: **PROJECT INITIATED/ONGOING.**

Project ID: RIV52106
 Project Description: VALLEY RESOURCE CENTER ONE EXPANSION VAN WITH MOBILE RADIO
 Funding Years: FY 1996/97
 Implementation Status: **PROJECT COMPLETED.**

Project ID: RIV52107
 Project Description: MEDITRANS SERVICES INC. ONE REPLACEMENT VEHICLE
 Funding Years: FY 1996/97
 Implementation Status: **PROJECT COMPLETED.**

San Bernardino Associated Governments

Project ID: 711 Route: 215
 Project Description: NEAR COLTON AND SAN BERNARDINO, FROM ROUTE 10 TO ROUTE 66 AT VARIOUS LOCATIONS - NORTHBOUND AND SOUTHBOUND AUXILIARY LANES WITH RIGHT OF WAY FOR FUTURE HOV LANES
 Funding Years: FY 1996/97, 97/98
 Implementation Status: **PROJECT INITIATED/ONGOING.**

Project ID: 20621 Route: 30
 Project Description: IN SAN BERNARDINO COUNTY FROM LOS ANGELES COUNTY LINE TO MOUNTAIN AVE CONSTRUCT 8-LN FWY WITH 2 HOV LANES
 Funding Years: FY 1996/97
 Implementation Status: **PROJECT INITIATED/ONGOING.**

Project ID: SBD0129 Route: 10
Project Description: IN MONTCLAIR & UPLAND FROM LOS ANGELES COUNTY LINE
TO GROVE AVE. ADD 2 HOV LNS. AUX LNS./SOUNDWALLS
Funding Years: FY 1996/97, 97/98
Implementation Status: **PROJECT INITIATED/ONGOING.**

Project ID: SBD031171
Project Description: CITRUS AVENUE AT BASELINE AVENUE TRAFFIC SIGNAL
MODIFICATION AND INTERSECTION IMPROVEMTS (TURN LNS)
Funding Years: FY 1996/97
Implementation Status: **PROJECT COMPLETED.**

Project ID: SBD031506
Project Description: RIDESHARING CONTRIBUTIONS FOR RIDESHARE ACTIVITIES
IN COOP WITH CTS
Funding Years: FY 1996/97, 97/98
Implementation Status: **PROJECT INITIATED/ONGOING**

Project ID: SBD31088
Project Description: BUS FLEET EXPANSION PURCHASE 16 40' EXPANSION
COACHES & AUXILLARY EQUIPMENT, CNG
Funding Years: FY 1996/97, 97/98
Implementation Status: **PROJECT INITIATED/ONGOING.**

Project ID: SBD31093
Project Description: BUS FLEET EXPANSION PURCHASE 8 40' EXPANSION COACHES
& AUXILLARY EQUIPMENT, CNG
Funding Years: FY 1997/98
Implementation Status: **PROJECT DELETED, ADDED TO PROJECT SBD31088.**

Project ID: SBD31828
Project Description: CAMINO DEL CIELO/PINION AT STATE ROUTE 62 - CONSTRUCT
PARK AND RIDE FACILITY
Funding Years: FY 1996/97
Implementation Status: **PROJECT INITIATED/ONGOING.**

Project ID: SBD31853
Project Description: BARTON ROAD - 22430 BARTON ROAD (WEST OF I-215) CONST.
48 VEHICLE PARK & RIDE LOT
Funding Years: FY 1996/97
Implementation Status: **PROJECT DELETED, DUPLICATE OF PROJECT SBD31854.**

Project ID: SBD31854
Project Description: BARTON ROAD AT LA CROSSE AVENUE CONST. 60 VEHICLE
PARK & RIDE LOT
Funding Years: FY 1996/97
Implementation Status: **PROJECT DELAYED UNTIL FY98/99.**

Project ID: SBD31860
Project Description: MAIN STREET MT. VERNON AVENUE TO W. CITY LIMITS
PROVIDE BICYCLE LANES
Funding Years: FY 1997/98
Implementation Status: **PROJECT ON SCHEDULE FOR FY97/98.**

Project ID: SBD41202
Project Description: ARROW RTE. MILLIKEN AVE TO EAST ST. WIDEN PORTIONS
FROM 2-4 LANES (APPROX. 12,000 FT.)_ SPOT WIDEN PLUS
MARKED BIKE LANES (CLASS 3)
Funding Years: FY 1997/98
Implementation Status: **PROJECT INITIATED/ONGOING.**

Project ID: SBD41287
Project Description: GRAND TERRACE MULTIMODAL TRANSFER PT FACILITY
REHAB. OF A VACANT 12,000 FT. COMMERCIAL BUILDING AND
PARK-N-RIDE WITH 57 SPACES
Funding Years: FY 1997/98
Implementation Status: **PROJECT DELAYED UNTIL FY98/99.**

Project ID: SBD41322
Project Description: 9TH ST./H TO SIERRA WAY - MODIFY EXISTING TRAFFIC SIGNAL
TO ADD PEDESTRIAN SIGNALS AND LOOPS ON THE SIDE
STREETS
Funding Years: FY 1997/98
Implementation Status: **PROJECT INITIATED/ONGOING.**

Project ID: SBD41436 Route: 83
Project Description: EUCLID AVE., SPRR R/W A" ST ,MEMORIAL PARK CAMPUS AVE.
16TH ST" AND FOOTHILL BLVD. - CONSTRUCTION OF
SELECTED BICYCLE ROUTES
Funding Years: FY 1997/98
Implementation Status: **PROJECT ON SCHEDULE FOR FY97/98.**

Project ID: SBD41437
Project Description: CITY OF UPLAND - UPLAND TOWN CENTER ACCESS
IMPROVEMENTS TO TOWN CENTER INCLUDING PEDESTRIAN
AND BICYCLE AMENDMENTS. UPGRADE PEDESTRIAN ALLEY
WAYS.
Funding Years: FY 1996/97
Implementation Status: **PROJECT INITIATED/ONGOING.**

1996 RTIP Committed Transportation Control Measures (TCMs)

Project Listing Report

TCM1 PROJECTS IN LOS ANGELES COUNTY									
PROJ_ID	CO	CODE	DESCRIPTION	FUND	YEAR	ENG	RW	CON	TOT
7051	LA	TR8S	METROLINK - VENTURA LINE NORTHRIDGE STATION - CONSTRUCTION	STA	1997	0	0	700	700
10501	LA	HE14A	IN LA VERNE AND CLAREMONT, FROM FOOTHILL BOULEVARD TO SAN BERNAR- DINO COUNTY LINE - CONSTRUCT EIGHT LANE FREEWAY INCLUDING INCLUDING TWO HIGH OCCUPANCY VEHICLE LANES	CM PC25 PC25 STP STP STSM STSM	1998 1997 1998 1997 1998 1997 1998	1528 599 0 0 0 198 808	5100 0 0 1989 13193 0 0	0 0 17600 0 0 0 0	6628 599 17600 1989 13193 198 808
11267	LA	HB6B	CONSTRUCT TWO TRANSIT STATIONS HARBOR TRANSITWAY STATIONS	STP	1997	0	0	8000	8000
11768	LA	HB4NL	AT VARIOUS LOCATION SIGNAL SYNCHRONIZATION	STP	1997	0	0	2622	2622
12560	LA	HB5	NEAR SANTA CLARITA, FROM SAND CANYON ROAD TO ESCONDIDO CANYON ROAD - FOUR LANE FREEWAY ADD TWO HIGH OCCUPANCY VEHICLE LANES WITH TRUCK CLIMBING LANES(6+0 TO 6+2)	NH	1998	0	0	11111	11111
12640	LA	HE14A	IN CLAREMONT, FROM TOWNE AVENEUE TO PADUA AVENUE - CONSTRUCT EIGHT LANE FREEWAY INCLUDING TWO HIGH OCCUPANCY VEHICLE (HOV) LANES	STP	1998	0	810	0	810
0219N	LA	HE14A	NEAR SOUTH PASADENA, FROM ROUTE 10 TO ROUTE 210 REPAIR/PRESERVATION OF HISTORIC BLD	IM	1997	0	3200	0	3200
LA000274	LA	HB5	FROM SEPULVEDA TO MORENO EXISTING 3 LANES; PROPOSED 4 + HOV (4+2) (93/94 CFP; CAT. 2, 210)	CITY CITY DEMO DEMO FTA3 FTA3 PC25	1997 1998 1997 1998 1997 1998 1998	0 0 617 617 1041 1041 0	0 0 0 0 0 0 0	912 911 1020 1021 1719 1719 2208	912 911 1637 1638 2760 2760 2208
LA000357	LA	HB5	FROM ROUTE 170 TO ROUTE 118 HOV LANES (10 TO 12 LANES) (CFP 345)	CM CM STSM STSM	1997 1998 1997 1998	317 0 41 0	0 0 0 0	0 1254 0 162	317 1254 41 162

TCM1 PROJECTS IN LOS ANGELES COUNTY									
PROJ_ID	CO	CODE	DESCRIPTION	FUND	YEAR	ENG	RW	CON	TOT
LA000358	LA	HB5	FROM ROUTE 134 TO ROUTE 170	CM	1997	1342	0	0	1342
	LA	HB5	HOV LANES (8 TO 10 LANES)	STPL-R	1997	136	0	0	136
	LA	HB5	(CFP 346)	STSM	1997	192	0	0	192
LA000362	LA	HB5	FROM ROUTE 605 TO BREA CYN ROAD	STPL-R	1997	2112	0	0	2112
	LA	HB5	HOV LANE (FROM 8&10 TO10&12 LANES)	STSM	1997	274	0	0	274
LA000544	LA	HB5	IN AND NEAR POMONA	CM	1998	0	0	8310	8310
	LA	HB5	FROM ROUTE 57 TO SAN BERNARDINO COUNTY LINE__HOV LANES (8 LANES PLUS 2 HOV) (C-ISTEA 77716; CFP 356)	STSM	1998	0	0	1077	1077
LA000546	LA	HB5	HOV CONNECTORS RTE. 57/60	CM	1998	0	0	1457	1457
			FROM 8 TO 10 LANES HOV (C-ISTEA 77718; CFP 359)	STSM	1998	0	0	189	189
LA000777	LA	HB5	FROM ROUTE 10 TO ROUTE 101	CM	1998	1417	0	0	1417
			TO EXISTING 8-10 LANE FREEWAY ADD TWO HOV LANES	PC25	1998	5588	0	5000	10588
				STSM	1998	183	0	0	183
LA002047	LA	HB4NA	SANTA MONICA SMART CORRIDOR EXTEN- SION	PC25	1997	0	0	11	11
					1998	0	0	254	254
LA002506	LA	TR1	DASH SHERMAN OAKS SHUTTLE PROGRAM	CM	1997	270	0	0	270
	LA	TR1	(93/99 TDM)	CM	1998	280	0	0	280
	LA	TR1	PUSHOUT ONE YEAR	PROPALR	1997	172	0	0	172
	LA	TR1		PROPALR	1998	219	0	0	219
LA002556	LA	HB6	BLUE LINE WILLOW STATION PARKING STRUCTURE	PC25	1997	0	0	3117	3117
				STA	1997	0	0	6005	6005
LA002633	LA	HB8	THOMPSON CREEK BICYCLE TRAIL (93/97 CFP; BIKE PROGRAM) CLASS I (2 MILES)	PC25	1997	0	0	19	19
LA003626	LA	HB8	DOMINGUEZ CHANNEL BICYCLE_TRAIL PH. I	PC25	1997	0	0	340	340
			(93/94 CFP, CAT. 8, 626) CLASS I	PC25	1998	0	0	425	425

TCM1 PROJECTS IN LOS ANGELES COUNTY										
PROJ_ID	CO	CODE	DESCRIPTION	FUND	YEAR	ENG	RW	CON	TOT	
LA01344	LA	HB5	RT 5 FROM RT 118 TO RT 14 FROM 10 TO 12 LANES HOV LANES	STPL-R	1997	422	0	0	422	
				STSM	1997	55	0	0	55	
LA01347	LA	HB5	RT 14 FROM PEARBLOSSOM HWY TO AVE P-8 HOV LANES (4 TO 6 LANES)	CM	1998	0	0	1947	1947	
				STSM	1998	0	0	252	252	
LA01348	LA	HB5	RT 14 FROM ESCONDIDO CYN RD. TO PEARBLOSSOM HWY HOV LANES (4 TO 6 LANES)	PC25	1997	0	0	5683	5683	
				STPL-R	1997	2923	0	0	2923	
				STSM	1997	377	0	0	377	
LA022140	LA	HB8	EXPOSITION RIGHT-OF-WAY REGIONAL BIKEWAY CLASS I (8.8 MILES) CLASS II (2.6 MILES)	PC25	1997	376	0	543	919	
				PC25	1998	0	0	291	291	
				STPE	1997	0	0	4647	4647	
LA022191	LA	HB4NL	PASADENA REG SIGNAL SYNCH & SMART CORRIDOR	STPL-R	1997	0	0	1129	1129	
				STSM	1997	0	0	146	146	
LA02556A	LA	HB4NN	TOS #4 RT.2 RT.5/RT.210 RT.14 RT.5/RT.48 RT.30 RT.210/RT.66 RT.42 RT.210/WILLOW, ETC.	CM	1998	0	0	2124	2124	
				STSM	1998	0	0	212	212	
LA29202	LA	TR8	METRO RED LINE MOS-3: HOLLYWOOD/VINE TO LANKERSHIM/ CHANDLER (1) & WILSHIRE/WESTERN TO PICO/SAN VICENTE (2) EASTSIDE (3) (FY 2001 STO 50,000 - 96STIP 75%)	CM	1997	0	0	20000	20000	
				CM	1998	0	0	20000	20000	
				FTA3	1997	0	0	158800	158800	
				FTA3	1998	0	0	179000	179000	
				LTF	1997	0	0	340749	340749	
				LTF	1998	0	0	257352	257352	
				P116	1997	0	0	15000	15000	
				STP	1997	0	0	10000	10000	
				STP	1998	0	0	10000	10000	
STSM	1997	0	0	2591	2591					
LA29211	LA	TR9S	PASADENA TRANSPORTATION CENTER	BOND	1997	0	0	6600	6600	
				-9114 CO	1997	0	0	4800	4800	
				LTF	1997	0	0	2200	2200	

TCM1 PROJECTS IN LOS ANGELES COUNTY										
PROJ_ID	CO	CODE	DESCRIPTION	FUND	YEAR	ENG	RW	CON	TOT	
LA29212	LA	TR9	METRO RAIL BLUE LINE - PASADENA EXT (SIERRA MADRE VILLA) TO LA (9109, A, C, D)	BOND	1997	0	0	41900	41900	
				BOND	1998	0	0	41600	41600	
				PC25	1997	0	0	22434	22434	
				PC25	1998	0	0	23879	23879	
				PC40	1997	0	0	2356	2356	
				PC40	1998	0	0	3400	3400	
LA29225	LA	TR8	LA-RIVERSIDE (VIA UP) COMMUTER RAIL (LAUPT - RIVERSIDE STATION) (BONDS = PROP 108 FUNDS) COMPLETION OF TRACK UPGRADE	BOND	1997	0	0	860	860	
				PC10	1997	0	0	860	860	
LA51602	LA	TR6A3	BUS REPLACEMENT_OF 5 BUSES	FTA9	1998	0	0	200	200	
				PROPALR	1998	0	0	50	50	
LA52101	LA	TR6	FY 1997 COP DEBT SERVICE LOCAL MATCH IS IN-KIND THROUGH REAL ESTATE	FTA9	1997	0	0	1400	1400	
				FTA9	1998	0	0	1400	1400	
				LTF	1997	0	0	350	350	
				LTF	1998	0	0	350	350	
LA52402	LA	TR6A3	FY 1997 - 99 EXISTING BUS FLEET COP SUTRO A	FTA9	1997	0	0	3304	3304	
				FTA9	1998	0	0	3470	3470	
				PROPA	1997	0	0	2556	2556	
				PROPA	1998	0	0	2414	2414	
LA52603	LA	TR6A3	ANNUAL TIRE PURCHASE	FTA9	1997	0	0	129	129	
				FTA9	1998	0	0	129	129	
				TDA4	1997	0	0	32	32	
				TDA4	1998	0	0	32	32	
LA52605	LA	TR6A2	PURCHASE 10 ENGINES AND 10 TRANSMISSION PACKAGES	STPL-R	1997	0	0	219	219	
				TDA4	1997	0	0	43	43	
LA52606	LA	TR6A3	REPLACE 19 TRANSIT BUSES	FTA9	1997	0	0	708	708	
				FTA9	1998	0	0	1772	1772	
				TDA4	1997	0	0	171	171	
				TDA4	1998	0	0	443	443	
LA53903	LA	TR6A3	PURCHASE 3 REPLACEMENT VANS, 2 WITH LIFTS	FTA9	1997	0	0	231	231	
				FTA9	1998	0	0	108	108	
				PROPALR	1997	0	0	57	57	
				PROPALR	1998	0	0	27	27	

TCM1 PROJECTS IN LOS ANGELES COUNTY									
PROJ_ID	CO	CODE	DESCRIPTION	FUND	YEAR	ENG	RW	CON	TOT
LA55012	LA	TR6A3	REPLACE 7 BUSES	FTA9	1997	0	0	1680	1680
				TDA4	1997	0	0	420	420
LA55201	LA	TR6H1	ON GOING BUS STOP MAINTENANCE; REPLACEMENT OF ITEMS DUE TO DAMAGE AND NORMAL WEAR AND TEAR	FTA9	1997	0	0	160	160
				TDA4	1997	0	0	40	40
LA56702	LA	TR6A3	BUS VEHICLE LEASE	FTA9	1997	0	0	611	611
				FTA9	1998	0	0	611	611
				PROPALR	1997	0	0	200	200
				PROPALR	1998	0	0	200	200
LA57110	LA	TR6A3	BUS REPLACEMENT FY 1997: 25 FY 1998: 16 BUSES FY 1999: 15 BUSES	FTA9	1997	0	0	6600	6600
				FTA9	1998	0	0	4224	4224
				TDA4	1997	0	0	1650	1650
				TDA4	1998	0	0	1056	1056
LA57808	LA	TR6A3	DEBT SERVICE ON COPS	FTA9	1997	0	0	325	325
				FTA9	1998	0	0	313	313
				TDA4	1997	0	0	67	67
				TDA4	1998	0	0	63	63
LA5B214	LA	TR6A	CITY OF INGLEWOOD/METRO RIDE, INC. SHUTTLE BUS OPERATION	CM	1997	0	0	636	636
				LTF	1997	0	0	92	92
LA5B218	LA	TR6A	TRANSPORTATION CONCEPTS DOWNEY - SHUTTLE BUS OPERATION ALSO KNOWN AS THE LAKEWOOD SHUTTLE #631	CM	1997	0	0	275	275
				LTF	1997	0	0	32	32
LA65004	LA	TR9A2	RAIL PARTS - MBL \$1.2 MILLION, MRL \$.5 MILLION	FTA3	1997	0	0	1600	1600
				FTA3	1998	0	0	1600	1600
				TDA4	1997	0	0	400	400
				TDA4	1998	0	0	400	400
LA65009	LA	TR6A2	BUS REHABILITATION;INTERIOR AND EXTERIOR COSMETIC REHABILITATION	FTA9	1998	0	0	201	201
				TDA4	1998	0	0	50	50
LA65406	LA	TR6A3	REPLACE BUSES FY'97 18 BUSES	FTA9	1997	0	0	800	800
				PROPALR	1997	0	0	200	200

TCM1 PROJECTS IN LOS ANGELES COUNTY									
PROJ_ID	CO	CODE	DESCRIPTION	FUND	YEAR	ENG	RW	CON	TOT
LA65408	LA	TR6A2	MAJOR BUS COMPONENTS (2 ENGINES & 2 TRANSMISSIONS)	FTA9	1997	0	0	116	116
				FTA9	1998	0	0	40	40
				PROPALR	1997	0	0	29	29
				PROPALR	1998	0	0	10	10
LA66100	LA	TR6A3	REPLACEMENT OF 40' TRANSIT COACHES WITH ALTERNATIVELY FUELED COACHES 30 BUSES	FTA9	1997	0	0	4715	4715
				PROPA	1997	0	0	1795	1795
LA66101	LA	TR6A3	REPLACEMENT OF FOUR 30' COACHES	FTA9	1997	0	0	985	985
	LA	TR6A3	WITH ALTERNATIVE FUEL (ELECTRIC, CNG)	PROPA	1997	0	0	375	375
LA66102	LA	TR6A3	REPLACE TRANSIT COACHES WITH	FTA9	1998	0	0	650	650
	LA	TR6A3	ALTERNATIVELY FUELED 40' COACHES 4 BUSES	PROPA	1997	0	0	246	246
LA7031	LA	HB4NL	IN LA COUNTY AT VARIOUS LOCATIONS SYNCHRONIZE SIGNALS PILOT AREA PROJECT	STP	1997	0	0	2541	2541
LA71702	LA	TR6A3	REPLACE THREE FIXED ROUTE BUSES	FTA9	1997	0	0	220	220
				PROPALR	1997	0	0	220	220
LA75054	LA	TR6A3	REPLACE 4 FIX RTE. BUSES	FTA9	1997	0	0	960	960
				TDA4	1997	0	0	240	240
LA79203	LA	TR9A	LA STANDARD LIGHT RAIL CAR PROCUREMENT FOR GREEN AND BLUE LINES__(74) P'SBLE FED DEFENSE CONVERSION FUNDS AND ADD'L OUTYEAR PC40	PC40	1997	0	0	29561	29561
				PC40	1998	0	0	20900	20900
				STP	1997	0	0	28900	28900
LA85010	LA	TR6	GLOBAL POSITIONING SYSTEM (GPS) TRACKING SYSTEM	FTA9	1998	0	0	240	240
				TDA4	1998	0	0	60	60
LA85055	LA	TR6A3	REPLACE 4 FIX RTE. BUSES REPLACE 4 FIX RTE. BUSES	FTA9	1998	0	0	960	960
				TDA4	1998	0	0	240	240

TCM1 PROJECTS IN LOS ANGELES COUNTY									
PROJ_ID	CO	CODE	DESCRIPTION	FUND	YEAR	ENG	RW	CON	TOT
LA96001	LA	TR6A3	BUS-ROLLING STOCK	FTA9	1997	0	0	44764	44764
				FTA9	1998	0	0	44764	44764
				TDA4	1997	0	0	11191	11191
				TDA4	1998	0	0	11191	11191
LA960139	LA	HB4NL	OCEAN AVE, BROADWAY, OCEAN PARK BLVD, MAIN STREET UPDATE EXISTING OUTDATED SIGNALS, CONTROLLERS, SYNCHRONIZED SIGNALS	LTF	1997	0	0	375	375
				LTF	1998	0	0	100	100
				STPL	1997	150	0	0	150
				STPL	1998	0	0	400	400
LA960181	LA	TR8	RAIL MODE AND RENOVATION PROGRAM	FTA3	1997	0	0	2903	2903
				LTF	1997	0	0	726	726
LA962206	LA	HB5	FROM RT 90 TO RT 10__HOV LANES	CM	1998	3995	0	0	3995
	LA	HB5	PROJECT (FROM 8+0 TO 8+2 HOVE) SOUTHBOUND HOV ONLY	STSM	1998	515	0	0	515
LA9703Z	LA	TR8A	LOCOMOTIVE EMISSIONS	PC10	1997	0	0	355	355
	LA	TR8A	REDUCTION PROGRAM STUDY	PC10	1998	0	0	250	250
	LA	TR8A	STATE FUNDS ARE PVEA	TSTA	1997	0	0	80	80
SCAG0703D	VAR	HB6	SCAG REGIONAL RIDESHARE PROGRAM	STP	1997	0	0	3580	3580

TCM1 PROJECTS IN ORANGE COUNTY									
PROJ_ID	CO	CODE	DESCRIPTION	FUND	YEAR	ENG	RW	CON	TOT
1240	ORA	HE13A	IN BUENA PARK & BREA	CITY	1997	1593	464	2955	5012
			FROM L.A. COUNTY LINE TO RTE 57	CM	1997	0	0	20000	20000
			SEGMENT 2	CM	1998	0	0	4500	4500
			EXIST 8-LN FWY ADD 2 HOV LANES	ORA-FWY	1997	13666	3852	34841	52359
			AND AUXILIARY_LANES	ORA-TRN	1997	0	0	212	212
				STA	1997	4332	0	3337	7669
				STPL-R	1997	0	176	944	1120
				STSM	1997	0	0	3174	3174
1250	ORA	HB5	IN ANAHEIM	CITY	1997	6107	7839	20219	34165
			AT RTE 57/91	ORA-FWY	1997	9877	1000	37910	48787
			CONSTRUCT 57/91 INTERCHANGE WITH HOV DIRECT CONNECTORS - TRANSITWAY	STA	1997	202	0	826	1028
1260	ORA	HE13A	IN ANAHEIM	CITY	1997	0	0	1017	1017
			RECONSTR GENE AUTRY WAY INTERCHNG	ORA-RIP	1997	0	0	173	173
			FROM I-5 HOV FACILITY TO BETMOR LN	STPL-R	1997	0	0	7698	7698
			INCLUDED AS PART OF I-5 WIDENING SEE #2850 & #2850A (93 RME)						
9530	ORA	TR8S	LOS ANGELES/SAN DIEGO CORRIDOR	CITY	1997	0	2100	1500	3600
			MISSION VIEJO/LAGUNA NIGUEL STATION - RIGHT OF WAY ACQUISTION, PLATFORMS, AND PARKING FACILITY	TPD	1997	0	0	2100	2100
01260EE	ORA	HE13A	IN SANTA ANA AND ANAHEIM	CITY	1997	0	0	4783	4783
			FROM RTE 22 TO RTE 91 ON EXISTING	CITY	1998	0	0	9382	9382
			6-LANE FWY ADD 2 MIXED FLOW	IM	1997	0	2000	125605	127605
			LANES, TWO HIGH OCCUPANCY VEHICLE	IM	1998	0	0	110246	110246
			LANES, & RECONSTRUCT INTERCHANGES	ORA-FWY	1997	0	302897	117248	420145
				ORA-FWY	1998	0	67551	115931	183482
				STPL-R	1997	0	0	6976	6976
				STPL-R	1998	0	0	7698	7698
ORA157	ORA	TR6A3	PURCHASE 170 REPLACEMENT VANS	FTA9	1997	0	0	2333	2333
			VANS	FTA9	1998	0	0	2426	2426
				TDA4	1997	0	0	583	583
				TDA4	1998	0	0	607	607
ORA175	ORA	TR2I	RTE 405/55 TRANSITWAY	FTA3	1997	0	0	7500	7500
			MIT ND (11/93) FONSI (7/27/94)	FTA3	1998	0	0	35000	35000
				GEN	1997	0	0	3500	3500
				GEN	1998	0	0	17500	17500

TCM1 PROJECTS IN ORANGE COUNTY										
PROJ_ID	CO	CODE	DESCRIPTION	FUND	YEAR	ENG	RW	CON	TOT	
ORA187	ORA	TR6A3	DEBT SERVICE FOR 1993 COP FUNDING	FTA9	1997	0	0	2353	2353	
			MISCELLANEOUS CAPITAL PROJECTS	FTA9	1998	0	0	2273	2273	
				TSTA	1997	0	0	588	588	
				TSTA	1998	0	0	568	568	
ORA1870	ORA	TR6A3	PURCHASE 259 REPLACEMENT BUSES	FTA9	1997	0	0	7221	7221	
			STANDARD 40FT BUSES	FTA9	1998	0	0	9691	9691	
				TDA4	1997	0	0	1805	1805	
				TDA4	1998	0	0	2422	2422	
ORA37136	ORA	TR8S	ORANGE	CITY	1997	0	110	130	240	
			COMMUTER RAIL STATION IMPROVEMENTS	FTA26	1997	0	440	520	960	

TCM1 PROJECTS IN RIVERSIDE COUNTY									
PROJ_ID	CO	CODE	DESCRIPTION	FUND	YEAR	ENG	RW	CON	TOT
41062	RIV	TEA1A	UNIVERSITY AVENUE FROM CHICAGO	CITY	1997	0	0	225	225
			AVENUE TO ROUTE 60 - PEDESTRIAN LIGHTING, LANDSCAPING, BENCHES, AND HANDICAPPED ACCESSIBILITY	STPE	1997	0	0	900	900
46322	RIV	HE13A	NEAR RIVERSIDE, FROM VALLEY WAY TO UNIVERSITY - FOUR AND SIX LANE FRWY ADD 2 HOV LANES (STAGE 2)	NH	1997	0	0	30878	30878
46360	RIV	HE13A	IN RIVERSIDE AND MORRENO VALLEY, FROM ROUTE 215 TO REDLANDS BOULEVARD - FOUR LANE FREEWAY ADD TWO HIGH OCCUPANCY VEHICLE (HOV) LANES	NH	1997	0	395	25755	26150
46720	RIV	HB5	IN CITY OF RIVERSIDE FROM WEST JCT RTE 60 TO SAN BERNARDINO COUNTY LINE EXISTING 6-LN FWY ADD 2 HOV LANES	XRIV	1997	0	0	16073	16073
0005R	RIV	TR8	METROLINK - SBD/RIVERSIDE/IRVINE	BOND	1997	0	0	13300	13300
			SAN JACINTO BRANCH LINE RIGHT OF WAY RELATED IMPROVEMENTS	BOND	1998	0	0	11800	11800
RIV0030C	RIV	HE11A	IN RIVERSIDE COUNTY	CITY	1997	800	0	0	800
			AT GALENA ST	STPL	1997	2100	0	0	2100
			CONSTRUCT INTERCHANGE	XRIV	1997	800	1250	5358	7408
RIV32086	RIV	HB6	COMMUTER TRANSPORTATION SERVICES	STPL	1997	0	0	295	295
			RIDESHARE SERVICES	XRIV	1997	0	0	800	800
RIV32120	RIV	TR6A3	IN RIVERSIDE COUNTY CITY OF BANNING PURCHASE ONE REPLACE. 12-PASSENGER VAN W/LIFT & TIEDOWNS	FTA18	1997	0	0	36	36
RIV32145	RIV	TR6A3	IN RIVERSIDE	FTA9	1998	0	0	280	280
			CITY OF CORONA PURCHASE FIVE REPLACEMENT VANS W/LIFTS & TIEDOWNS, RADIOS	TDA4	1998	0	0	70	70

TCM1 PROJECTS IN RIVERSIDE COUNTY									
PROJ_ID	CO	CODE	DESCRIPTION	FUND	YEAR	ENG	RW	CON	TOT
RIV32162	RIV	TR6A3	IN RIVERSIDE	FTA9	1997	0	0	150	150
			CITY OF RIVERSIDE SPECIAL SERVICES	TDA4	1997	0	0	38	38
			PURCHASE OF FOUR REPLACEMENT VANS W/LIFTS AND TIEDOWNS						
RIV32164	RIV	TR6A3	IN RIVERSIDE	FTA9	1998	0	0	40	40
			CITY OF RIVERSIDE SPECIAL SERVICES PURCHASE ONE REPLACEMENT VANS W/LIFTS AND TIEDOWNS	TDA4	1998	0	0	10	10
RIV32172	RIV	TR6A3	IN RIVERSIDE COUNTY PALO VERDE VALLEY TRANSIT AGENCY PURCHASE ONE REPLACE. MID-SIZE BUS W/ LIFT RADIO, FAREBOX & TIEDOWNS	TDA4	1997	0	0	55	55
RIV32174	RIV	TR6A3	IN RIVERSIDE COUNTY PALO VERDE VALLEY TRANSIT AGENCY PURCHASE ONE REPLACEMENT VAN W/LIFT & TIEDOWNS	TDA4	1998	0	0	55	55
RIV32228	RIV	TR6A3	IN WESTERN RIVERSIDE COUNTY	FTA9	1998	0	0	360	360
			PURCHASE 3 REPLACEMENT TRANSIT COACHES, RADIOS & FAREBOXES	TDA4	1998	0	0	90	90
RIV32231	RIV	TR6H1	IN WESTERN RIVERSIDE COUNTY	FTA9	1998	0	0	80	80
			PURCHASE BUS STOP AMENITIES	TDA4	1998	0	0	20	20
RIV32359	RIV	HB6A	IN MORENO VALLEY	CM	1997	0	0	300	300
			ON SR60/MORENO BEACH CONSTRUCT 200 SPACE PARK N RIDE LOT	STSM	1997	0	0	41	41
RIV32392	RIV	TR6	IN WESTERN RIVERSIDE COUNTY	FTA9	1997	0	0	346	346
			DEBT SERVICE PAYMENT FOR TEN	FTA9	1998	0	0	336	336
			EXPANSION COACHES (COP'S)	TDA4	1997	0	0	87	87
				TDA4	1998	0	0	84	84
RIV32397	RIV	TR6A3	IN WESTERN RIVERSIDE COUNTY	FTA9	1998	0	0	456	456
			PURCHASE 11 REPLAC. DIAL-A-RIDE VANS	TDA4	1998	0	0	114	114
RIV32398	RIV	TR6A1	IN WESTERN RIVERSIDE COUNTY	FTA9	1998	0	0	120	120
			PURCHASE ONE EXPANSION MINI-BUS	TDA4	1998	0	0	30	30

TCM1 PROJECTS IN RIVERSIDE COUNTY									
PROJ_ID	CO	CODE	DESCRIPTION	FUND	YEAR	ENG	RW	CON	TOT
RIV32412	RIV	TR6A	IN COACHELLA VALLEY AREA	FTA9	1997	0	0	550	550
			LEASE/PURCHASE MOTOR COACHES	FTA9	1998	0	0	550	550
			FY 1996/97 - 98/99	TDA4	1997	0	0	150	150
				TDA4	1998	0	0	150	150
RIV32420	RIV	TR6A3	IN COACHELLA VALLEY AREA	FTA9	1997	0	0	80	80
			2 REPLACE. PARATRANSIT VEH.	FTA9	1998	0	0	80	80
				XRIV	1997	0	0	20	20
				XRIV	1998	0	0	20	20
RIV32531	RIV	HE11A	IN PERRIS AT EVANS ROAD/ELLIS AVENUE CONSTRUCT INTERCHANGE;WIDEN ELLIS AVE. TO 6 LANES.	CITY	1997	0	0	12000	12000
RIV52000	RIV	HB4NK	IN RIVERSIDE COUNTY	CITY	1997	35	0	59	94
			LUMP SUM HWY OPERATION IMPROVEMENT	STPL	1997	0	0	708	708
			PROJECTS-INTERSECTION SIGNALIZATION AT INDIVIDUAL LOCATIONS	STPL	1998	0	0	1025	1025
RIV52015	RIV	HB4NL	IN CATHEDRAL CITY	CITY	1997	0	0	16	16
			ON DATE PALM FROM 30TH AVE TO PEREZ RD - INTERCONNECT OF 12 TRAFFIC SIGNALS,IN-HOUSE CONTROL PC SYSTEM	STPL	1997	0	0	120	120
RIV52018	RIV	HB4NL	IN CATHEDRAL CITY	CITY	1997	0	0	25	25
			ON RAMON ROAD FROM LANDAU BL TO DATE PALM DR - INTERCONNECT OF 5 TRAFFIC SIGNALS	STPL	1997	0	0	196	196
RIV52019	RIV	HB4NL	IN CATHEDRAL CITY	CITY	1997	0	0	42	42
			ON PALM CANYON FROM GOLF CLUB DR TO CATHEDRAL CANYON DR - INTERCONNECT OF 4 TRAFFIC SIGNALS	STPL	1997	0	0	324	324
RIV52020	RIV	HB4NL	IN MURRIETA INSTALL INTELLIGENT TRAFFIC SURVEILLANCE SYSTEM	CM	1997	0	0	236	236
RIV52021	RIV	HB6	IN CORONA	CITY	1997	0	0	133	133
			HOV ON RAMPS AT 3 LOCATIONS ON SR91 (SERFAS CLUB WB, LINCOLN WB, AND MCKINLEY WB,_ADD ONE HOV BYPASS LANE ON EXISTING RAMPS AT SERFAS)	CM	1997	0	0	1024	1024

TCM1 PROJECTS IN RIVERSIDE COUNTY									
PROJ_ID	CO	CODE	DESCRIPTION	FUND	YEAR	ENG	RW	CON	TOT
RIV52022	RIV	HB4NL	IN PALM SPRINGS	CITY	1997	0	0	152	152
			CITYWIDE SIGNAL INTERCONNECT ON INDIAN CANYON DRIVE AND ON TAHQUITZ CANYON WAY	STPL	1997	0	0	1176	1176
RIV52024	RIV	HB4NL	IN MORENO VALLEY CITYWIDE SIGNAL INTERCONNECT ON PERRIS BLVD AND ON ALESSANDRO BLVD	CM	1997	0	0	55	55
RIV52025	RIV	HB4NL	IN RIVERSIDE COUNTY ON SR 79 NORTH FROM MARGARITA ROAD TO MURRIETA HOT SPRINGS ROAD - INTERCONNECT OF 3 TRAFFIC SIGNALS	CM	1997	0	0	97	97
RIV52026	RIV	HB4NL	IN RIVERSIDE COUNTY ON SR 79 SOUTH FROM I15 TO BUTTER- FIELD STAGE RD - INTERCONNECT OF 6 TRAFFIC SIGNALS	CM	1997	0	0	226	226
RIV52027	RIV	HB4NL	IN RIVERSIDE COUNTY SIGNAL INTERCONNECT ON MISSION BLVD FROM SR60 TO PYRITE AND VAN BUREN FROM BELLEGRAVE TO RUTILE	CM	1997	0	0	310	310
RIV52028	RIV	HB4NL	IN MURRIETA AT LOS ALAMOS - SIGNAL INTERCONNECT (PHASE 2 - HEACOCK & GATEWAY PLAZA ENTRANCE) WEST OF WHITEWOOD RD.	CM	1997	0	0	16	16
RIV52106	RIV	TR6A1	VALLEY RESOURCE CENTER ONE EXPNASION VAN WITH MOBILE RADIO	FTA16	1997	0	0	58	58
RIV52107	RIV	TR6A2	MEDITRANS SERVICES INC. ONE REPLACEMENT VEHICLE	FTA16	1997	0	0	56	56

TCM1 PROJECTS IN SAN BERNARDINO COUNTY										
PROJ_ID	CO	CODE	DESCRIPTION	FUND	YEAR	ENG	RW	CON	TOT	
711	SBD	HB5	NEAR COLTON AND SAN BERNARDINO,	IM	1997	0	304	0	304	
			FROM ROUTE 10 TO ROUTE 66 AT	IM	1998	0	1934	6851	8785	
			VARIOUS LOCATIONS - NORTHBOUND AND SOUTHBOUND AUXILIARY LANES WITH RIGHT OF WAY FOR FUTURE HOV LANES	XSPD	1998	0	0	100	100	
5128	SBD	TR8	METROLINK - SAN BERNARDINO LINE	TPD	1997	0	0	749	749	
			REDLANDS RAIL EXTENSION - DESIGN AND CONSTRUCTION PER REVISED 94TCI LIST	XSPD	1997	0	0	749	749	
20621	SBD	HE14A	IN SAN BERNARDINO COUNTY FROM LOS ANGELES COUNTY LINE TO MOUNTAIN AVE CONSTRUCT 8-LN FWY WITH 2 HOV LANES **SEE STIP PPNO #193B, C & S FOR	NH	1997	0	0	61303	61303	
SBD0129	SBD	HB5	IN MONTCLAIR & UPLAND	CM	1997	0	0	8140	8140	
			FROM LOS ANGELES COUNTY LINE	CM	1998	0	0	23741	23741	
			TO GROVE AVE.	STSM	1998	0	0	4025	4025	
			ADD 2 HOV LNS. AUX LNS./SOUNDWALLS/ (LIMITS CHANGED-COMBINE PROJ.W/129D	XSPD	1997	596	0	0	596	
SBD031171	SBD	HB4NK	CITRUS AVENUE AT BASELINE AVENUE TRAFFIC SIGNAL MODIFICATION AND INTERSECTION IMPROVEMTS (TURN LNS)	STPL	1997	10	0	240	250	
SBD031466	SBD	HB4NK	BEAR VALLEY CUTOFF	CITY	1997	5	5	65	75	
			AT STATE HIGHWAY 18 INSTALL TRAFFIC SIGNAL	SLP	1997	5	5	65	75	
SBD031467	SBD	HB4NK	OASIS ROAD	CITY	1998	5	5	65	75	
			AT STATE HIGHWAY 18 INSTALL TRAFFIC SIGNAL	SLP	1998	5	5	65	75	
SBD031468	SBD	HB4NK	PHELAN ROAD	CO	1998	5	5	65	75	
			AT STATE HIGHWAY 138 INSTALL TRAFFIC SIGNAL	SLP	1998	5	5	65	75	
SBD031481	SBD	HB4NK	CREST FOREST DRIVE	CO	1998	5	5	65	75	
			AT STATE ROUTE 38 INSTALL TRAFFIC SIGNAL	SLP	1998	5	5	65	75	

TCM1 PROJECTS IN SAN BERNARDINO COUNTY									
PROJ_ID	CO	CODE	DESCRIPTION	FUND	YEAR	ENG	RW	CON	TOT
SBD031506	SBD	HB6	RIDESHARING	STP	1997	0	0	300	300
			CONTRIBUTIONS FOR RIDESHARE	STP	1998	0	0	325	325
			ACTIVITIES IN COOP WITH CTS						
SBD31046	SBD	TR6A3	PARATRANSIT VEHICLES	CM	1998	0	0	177	177
			PURCHASE 3 REPLACEMENT LIFT-	LTF	1998	0	0	108	108
			EQUIPPED ALT. FUEL PARATRANS VEH.	TSTA	1998	0	0	80	80
SBD31088	SBD	TR6A1	BUS FLEET EXPANSION	FTA9	1997	0	0	2278	2278
			PURCHASE 8 40' EXPANSION COACHES & AUXILLARY EQUIPMENT, CNG	TSTA	1997	0	0	570	570
SBD31093	SBD	TR6A1	BUS FLEET EXPANSION	FTA9	1998	0	0	2370	2370
			PURCHASE 8 40' LIFT-EQUIPPED CNG EXPANSION COACHES FY 98	TSTA	1998	0	0	592	592
SBD31094	SBD	TR6A3	REPLACEMENT OF COMMUNITY SHUTTLE VANS	FTA9	1998	0	0	262	262
			PURCHASE 4 17-PASSENGER LIFT- EQUIPPED CNG REPLACEMENT VANS	TSTA	1998	0	0	66	66
SBD31556	SBD	TR6A3	REPLACEMENT VEHICLE	CM	1997	0	0	97	97
			PURCHASE 1 25 PASSENGER ACCESS. ALT. FUEL BUS	TSTA	1997	0	0	13	13
SBD31557	SBD	TR6A3	REPLACEMENT VEHICLES PURCHASE 1 ACCESSIBLE MINIVAN	LTF	1998	0	0	50	50
SBD31558	SBD	TR6A3	REPLACEMENT VEHICLES	CM	1998	0	0	259	259
			PURCHASE 4 REPLACEMENT 15 PASSENGER ACCESS. ALT.FUEL PARATRANS VANS	TSTA	1998	0	0	34	34
SBD31595	SBD	TR6A3	CAPITAL	LTF	1997	0	0	100	100
			PURCHASE 4 REPLACEMENT ACCESSIBLE ALT. FUEL PARATRANSIT VEHICLES	TSTA	1997	0	0	50	50
				TSTA	1998	0	0	100	100
SBD31765	SBD	HB4NK	SHAY ROAD	SLP	1997	6	0	54	60
			AT STATE ROUTE 38 INSTALL TRAFFIC SIGNAL	XSBD	1997	6	0	54	60
SBD31828	SBD	HB6A	CAMINO DEL CIELO/PINION	CITY	1997	63	0	45	108
			AT STATE ROUTE 62	CM	1997	0	0	345	345
			CONSTRUCT PARK AND RIDE FACILITY	STSM	1997	0	0	40	40

TCM1 PROJECTS IN SAN BERNARDINO COUNTY									
PROJ_ID	CO	CODE	DESCRIPTION	FUND	YEAR	ENG	RW	CON	TOT
SBD31832	SBD	HB4NK	BRYANT STREET	CITY	1997	10	0	0	10
			AT FIR AVENUE	CITY	1998	0	0	115	115
			INSTALL TRAFFIC SIGNAL						
SBD31853	SBD	HB6A	BARTON ROAD	CITY	1997	0	0	38	38
			22430 BARTON ROAD (WEST OF I-215)	CM	1997	0	0	75	75
			CONST. 48 VEHICLE PARK & RIDE LOT	STSM	1997	20	0	55	75
SBD31854	SBD	HB6A	BARTON ROAD	CM	1997	0	0	16	16
			AT LA CROSSE AVENUE	LTF	1997	25	0	0	25
			CONST. 60 VEHICLE PARK & RIDE LOT	STSM	1997	0	0	188	188
SBD31860	SBD	HB8	MAIN STREET	STPL	1998	8	13	66	87
			MT. VERNON AVENUE TO W. CITY LIMITS	TDA3	1998	8	13	66	87
			PROVIDE BICYCLE LANES						
SBD32225	SBD	HE11A	IN ONTARIO	CITY	1997	11	0	126	137
			2600 FT. EASTERLY AND WESTERLY OF	DEMO	1997	44	0	502	546
			HAVEN AVENUE LANDSCAPING & IRRIGATION OF THE HAV EN AVE. FED GROUND ACCESS						
SBD41019	SBD	TR6A3	EXPANSION OF COMMUNITY SHUTTLE VANS	FTA9	1997	0	0	240	240
			FY 1997	STAL-L	1997	0	0	60	60
			PURCHASE 1 25' ELECTRIC EXPANSION SHUTTLE BUS						
SBD41045	SBD	TR6A3	REPLACEMENT VEHICLE	CM	1997	0	0	118	118
			PURCHASE 2 REPLACEMENT 15 PASSENGER TSTA ACCESS. ALT FUEL PARATRANS VEHICLES		1997	0	0	15	15
SBD41112	SBD	TR6A3	COMMUNITY SHUTTLE VANS (FY 1977)	FTA9	1997	0	0	480	480
			= PURCHASE TWO TWENTY FIVE FOOT ELECTRIC REPLACEMENT SHUTTLE BUSES	STAL-L	1997	0	0	120	120
SBD41116	SBD	TR6A3	CAPITAL	LTF	1997	0	0	48	48
			PURCHASE 1 REPLACEMENT ACCESSIBLE ALT FUEL BUS	TSTA	1997	0	0	102	102
SBD41117	SBD	TR6A3	CAPITAL	LTF	1998	0	0	11	11
			PURCHASE 1 REPLACEMENT VEHICLE FOR THE VVTA ADMINISTRATOR	TSTA	1998	0	0	9	9

TCM1 PROJECTS IN SAN BERNARDINO COUNTY									
PROJ_ID	CO	CODE	DESCRIPTION	FUND	YEAR	ENG	RW	CON	TOT
SBD41131	SBD	TR6H2	RECONSTRUCTION OF MAINTENANCE FACILITY - ARCHITECTURAL/ENGINEERING SERVICES	FTA9	1997	420	0	0	420
				FTA9	1998	0	0	6670	6670
				TSTA	1997	105	0	0	105
				TSTA	1998	0	0	1669	1669
SBD41135	SBD	HB4NK	SR 18 AND STANFIELD CUTOFF TRAFFIC SIGNAL AND INTERSECTION IMPROVEMENTS - 2 MERGE LANES ON EAST SIDE OF INTERSECTION 275 FT. (PER CALTRANS REQUIREMENTS)	CITY	1997	0	0	35	35
				STP	1997	0	0	307	307
SBD41202	SBD	HE13A	ARROW RTE. MILLIKEN AVE TO EAST ST. WIDEN PORTIONS FROM 2-4 LANES (APPROX. 12,000 FT.)_SPOT WIDEN PLUS MARKED BIKE LANES (CLASS 3)	XSBD	1998	100	0	0	100
SBD41203	SBD	HB4NK	BASELINE ROAD & I-15 INTERSECTION INSTALL TRAFFIC SIGNAL	AB2766	1997	0	0	138	138
				CITY	1997	0	0	138	138
SBD41234	SBD	HB4NK	PEYTON DRIVE @ GLEN RIDGE DRIVE NEW TRAFFIC SIGNAL INSTALLATION	CITY	1997	0	0	14	14
				STPL	1997	0	0	120	120
SBD41235	SBD	HB4NK	PEYTON DRIVE @ VALLEY VISTA NEW TRAFFIC SIGNAL INSTALLATION	CITY	1997	0	0	14	14
				STPL	1997	0	0	120	120
SBD41287	SBD	TR2I	GRAND TERRACE MULTIMODAL TRANSFER PT FACILITY REHAB. OF A VACANT 12,000 FT. COMMERCIAL BUILDING AND PARK-N-RIDE WITH 57 SPACES	CITY	1997	110	0	390	500
				STP	1997	0	400	100	500
SBD41322	SBD	HB8	9TH ST./H TO SIERRA WAY MODIFY EXISTING TRAFFIC SIGNAL TO ADD PEDESTRIAN SIGNALS AND LOOPS ON THE SIDE STREETS	STPL	1998	10	0	110	120
SBD41418	SBD	HB4NK	FRANCIS AVE. - LA COUNTY LINE - CHINO CITY LIMIT RECONSTRUCT LEFT TURN LANE & ADD TRAFFIC SIGNAL (NO LANES ADDED)	SLP	1997	4	0	0	4
				SLP	1998	0	0	36	36
				XSBD	1997	36	0	0	36
				XSBD	1998	0	0	324	324

TCM1 PROJECTS IN SAN BERNARDINO COUNTY										
PROJ_ID	CO	CODE	DESCRIPTION	FUND	YEAR	ENG	RW	CON	TOT	
SBD41436	SBD	TEA1	EUCLID AVE., SPRR R/W A" ST ,MEMORIAL PARK CAMPUS AVE. 16TH ST" AND FOOTHILL BLVD. - CONSTRUCTION	STPE	1998	23	0	128	151	
SBD41437	SBD	TEA1	CITY OF UPLAND - UPLAND TOWN CENTER ACCESS IMPROVEMENTS TO TOWN CENTER BONDL INCLUDING PEDESTRIAN AND BICYCLE AMENDMENTS. UPGRADE PEDESTRIAN ALLEYWAYS.	AB2766	1997	8	0	43	51	
					1997	5	0	28	33	
				CITY	1997	159	0	893	1052	
				STPE	1997	150	0	850	1000	